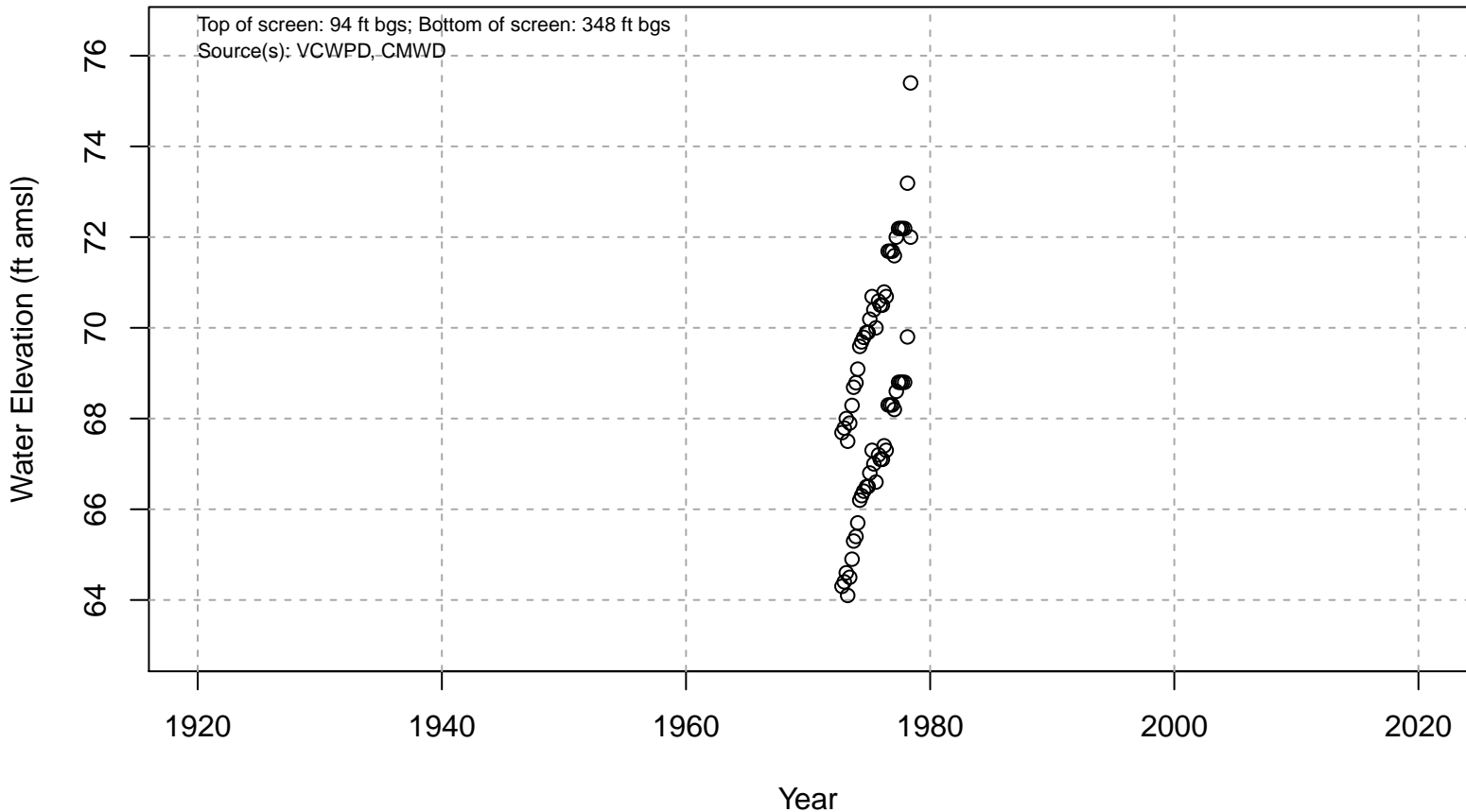


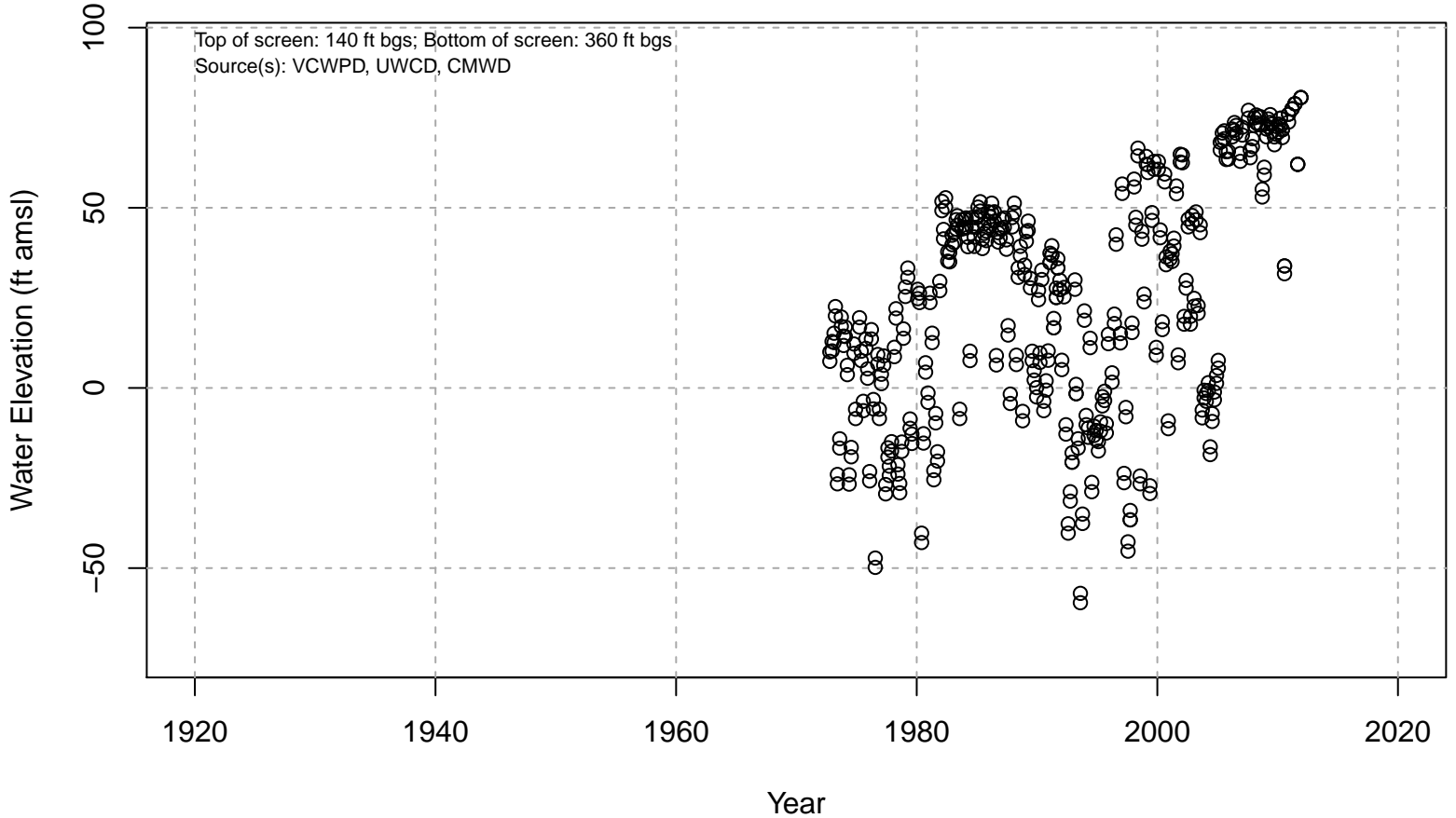
APPENDIX C  
*Water Elevation Hydrographs*



# 01N20W06A01S

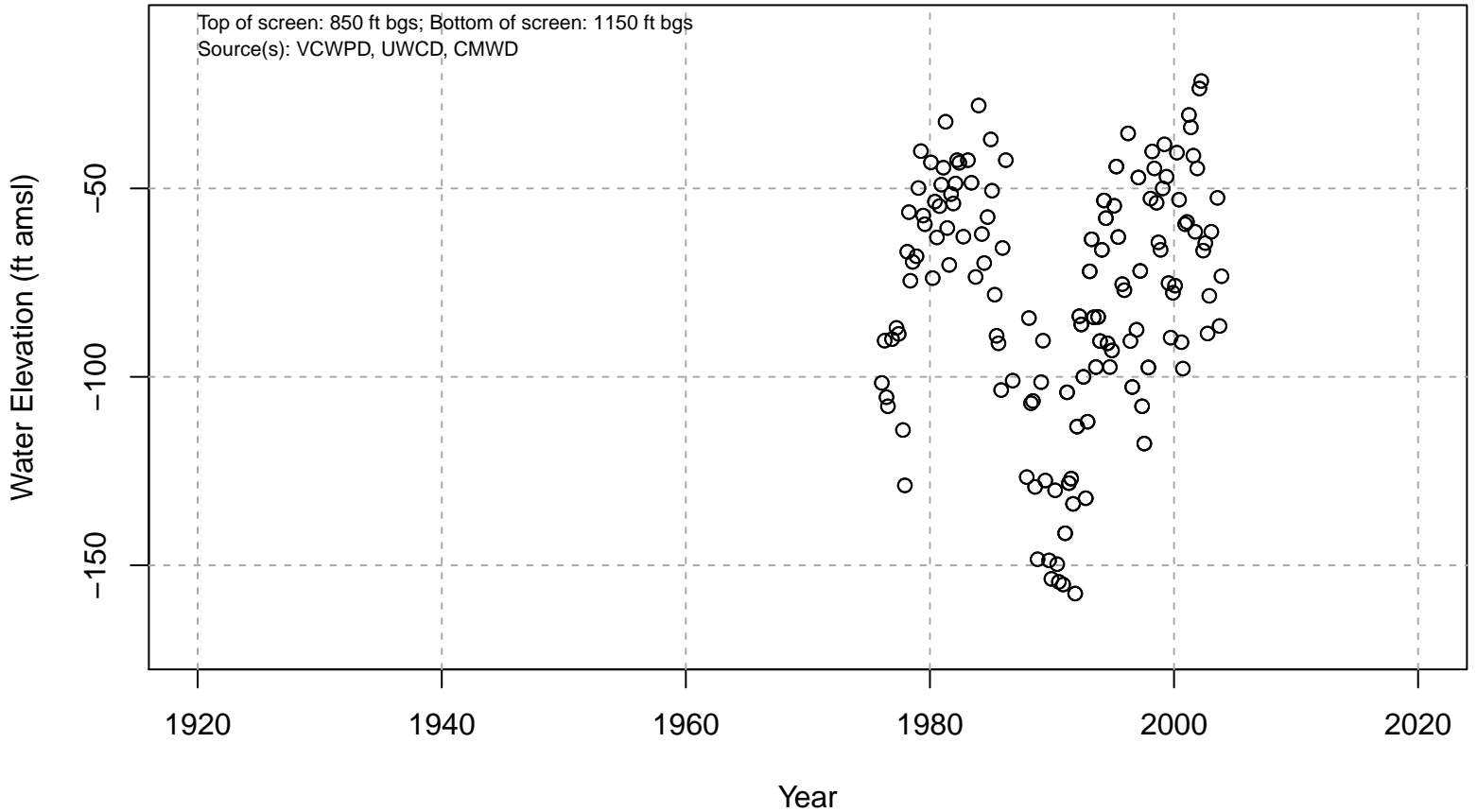


# 01N20W06C01S

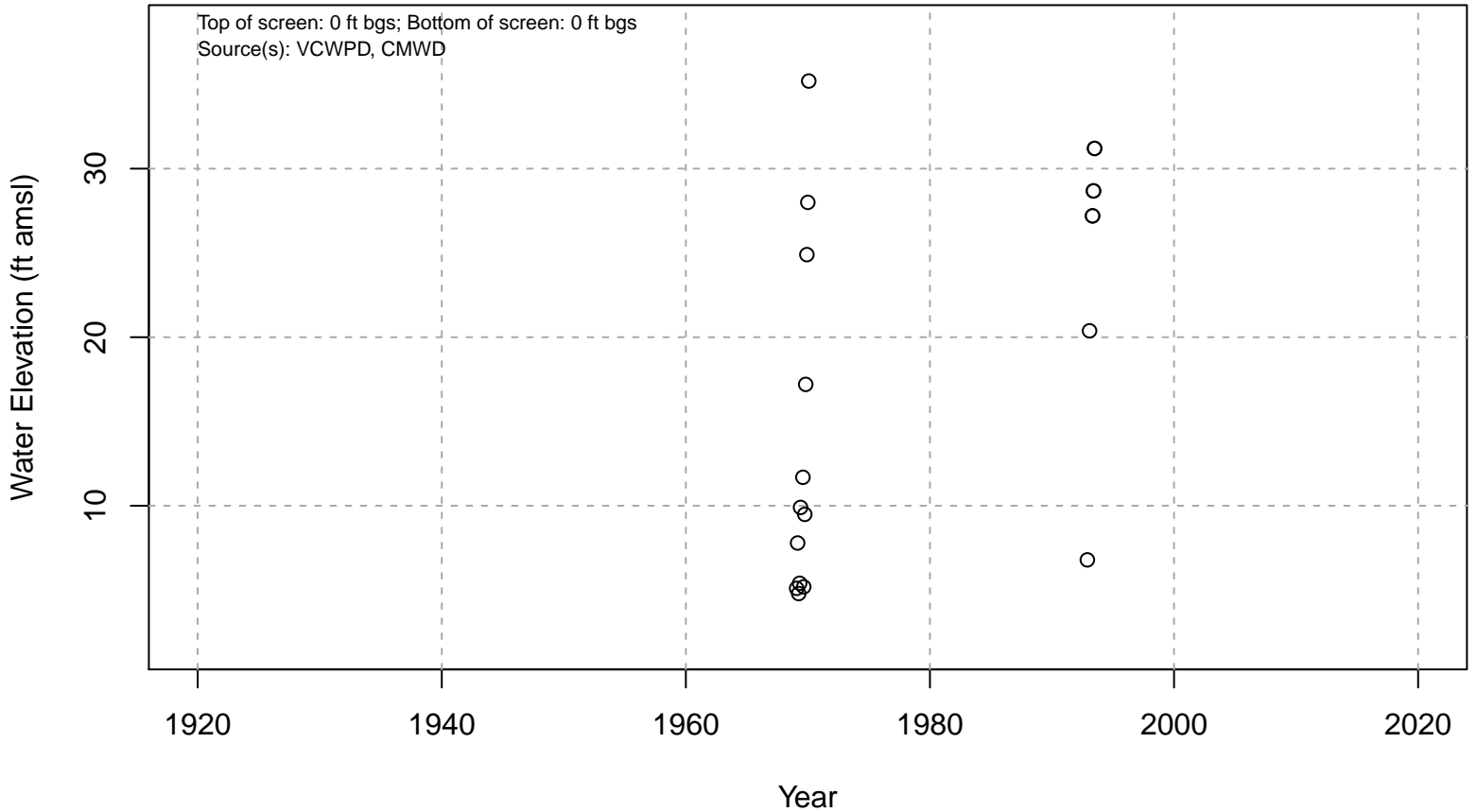




# 01N21W01B04S



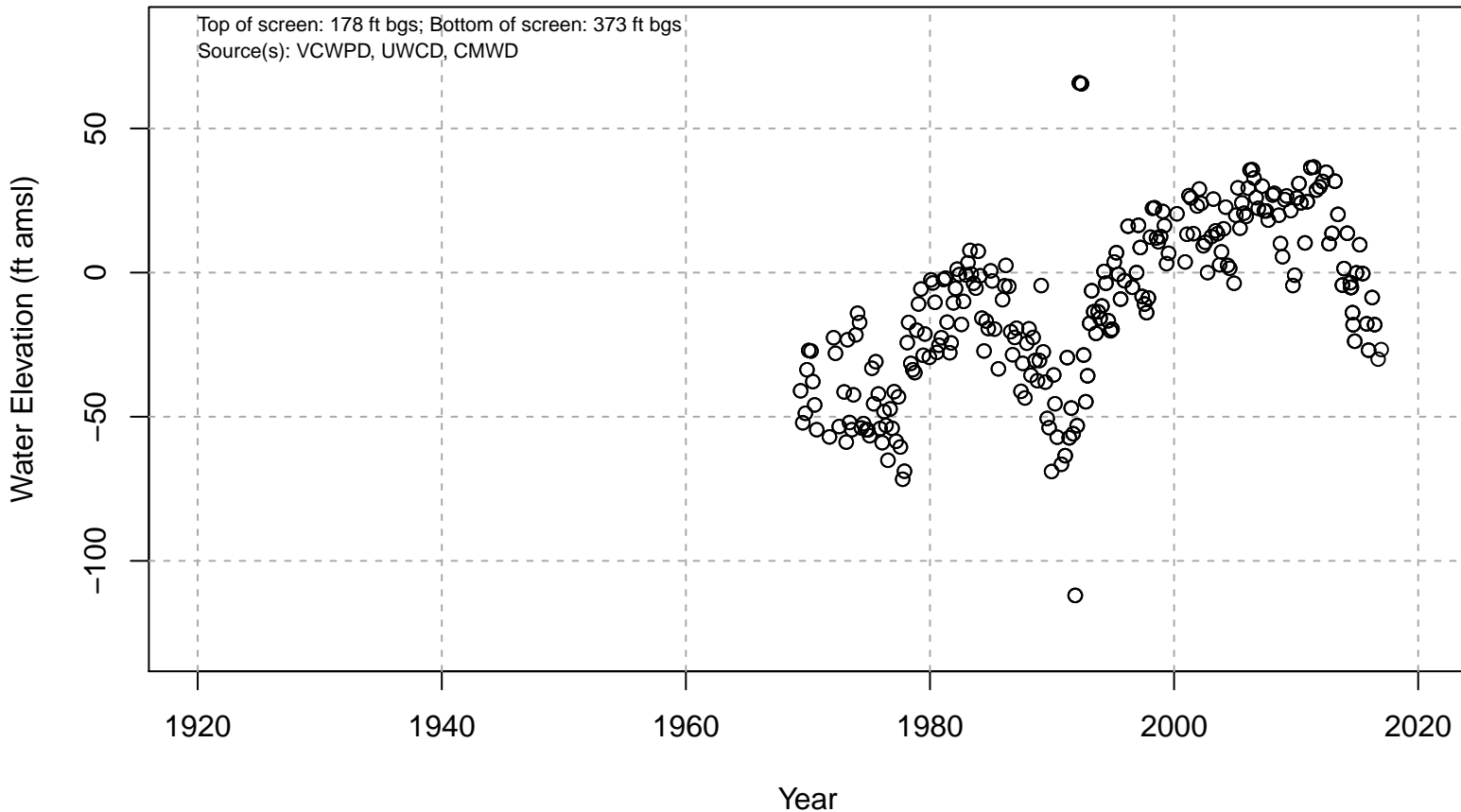
# 01N21W01P01S



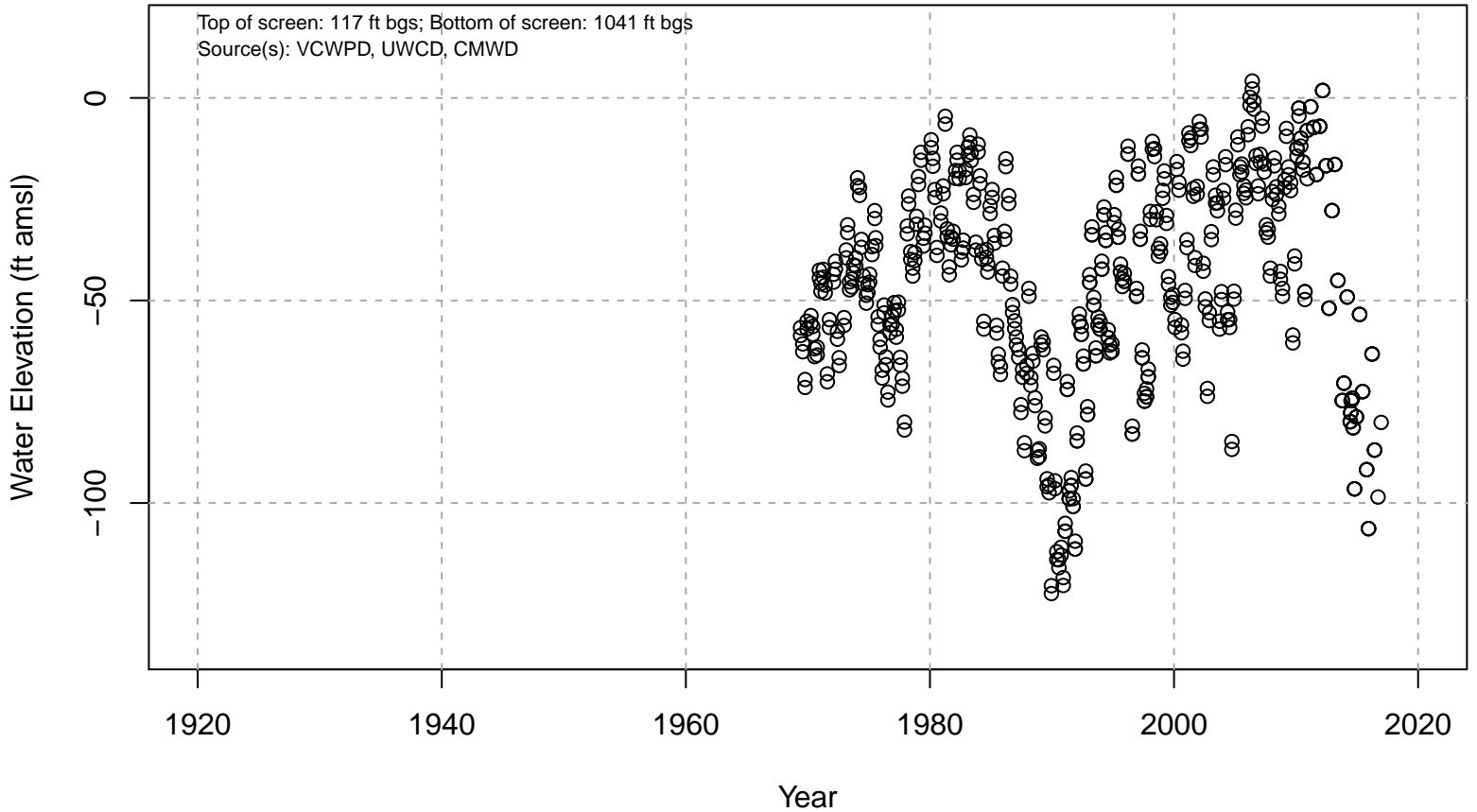




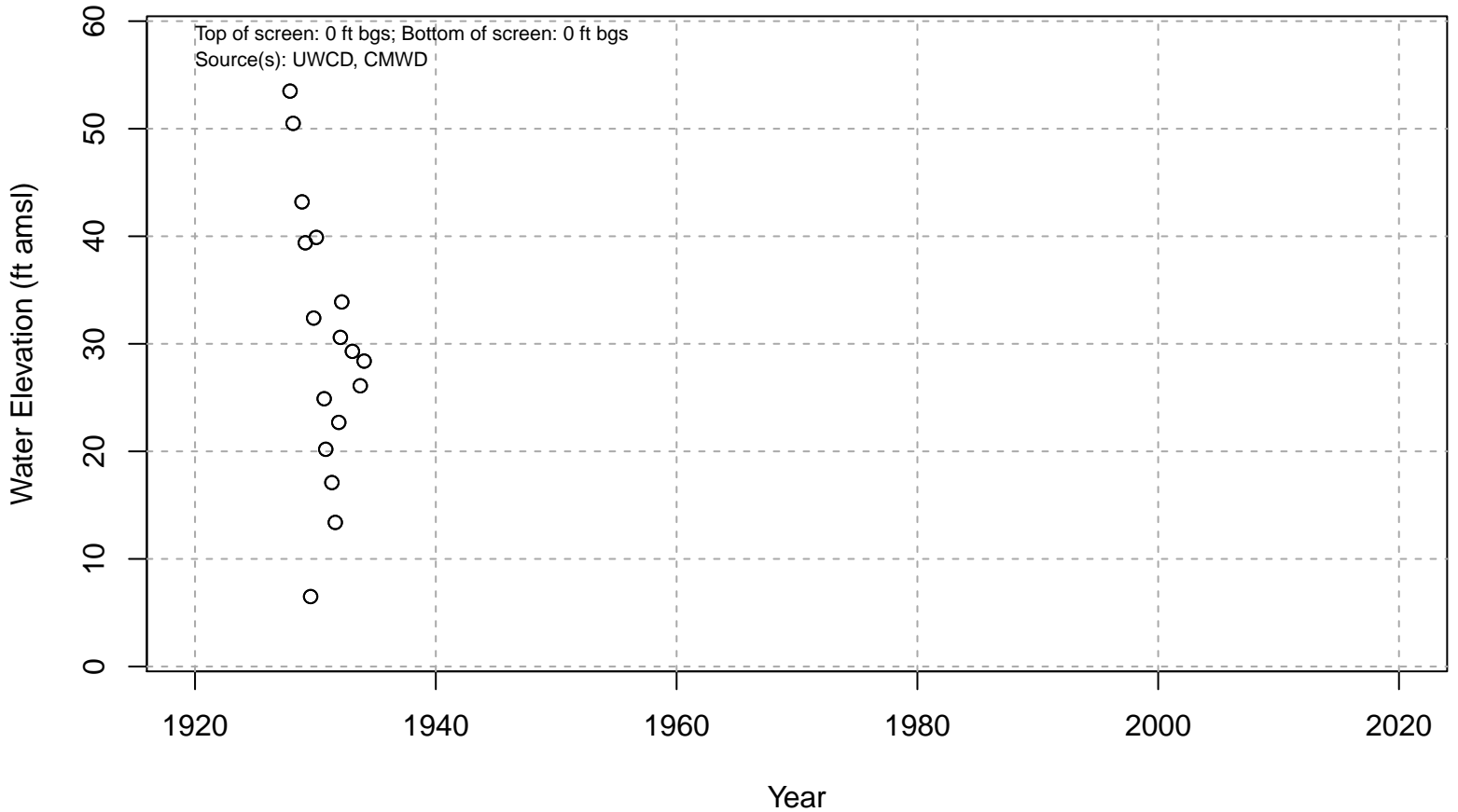
# 01N21W02J02S



# 01N21W02P01S

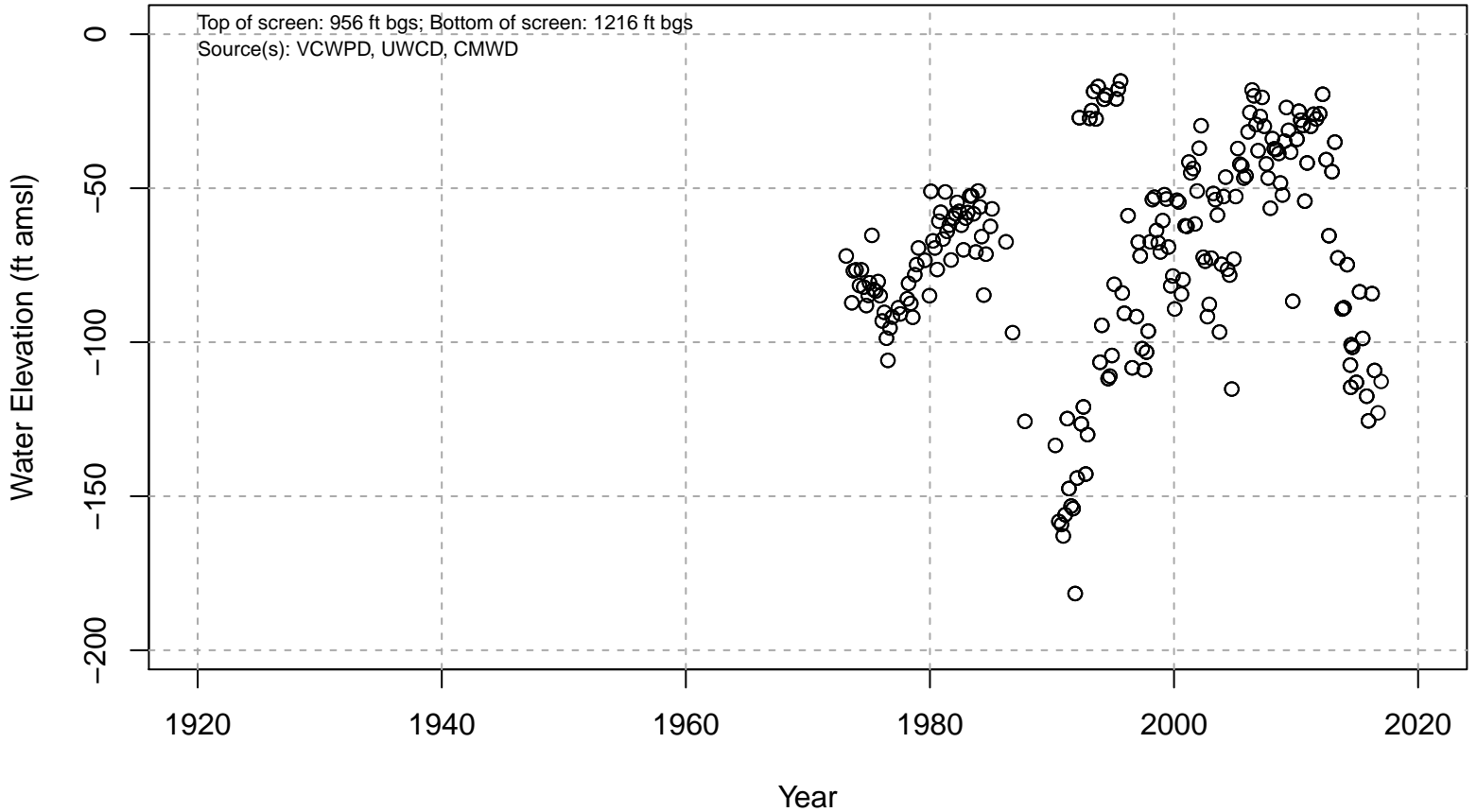


# 01N21W02Q01S

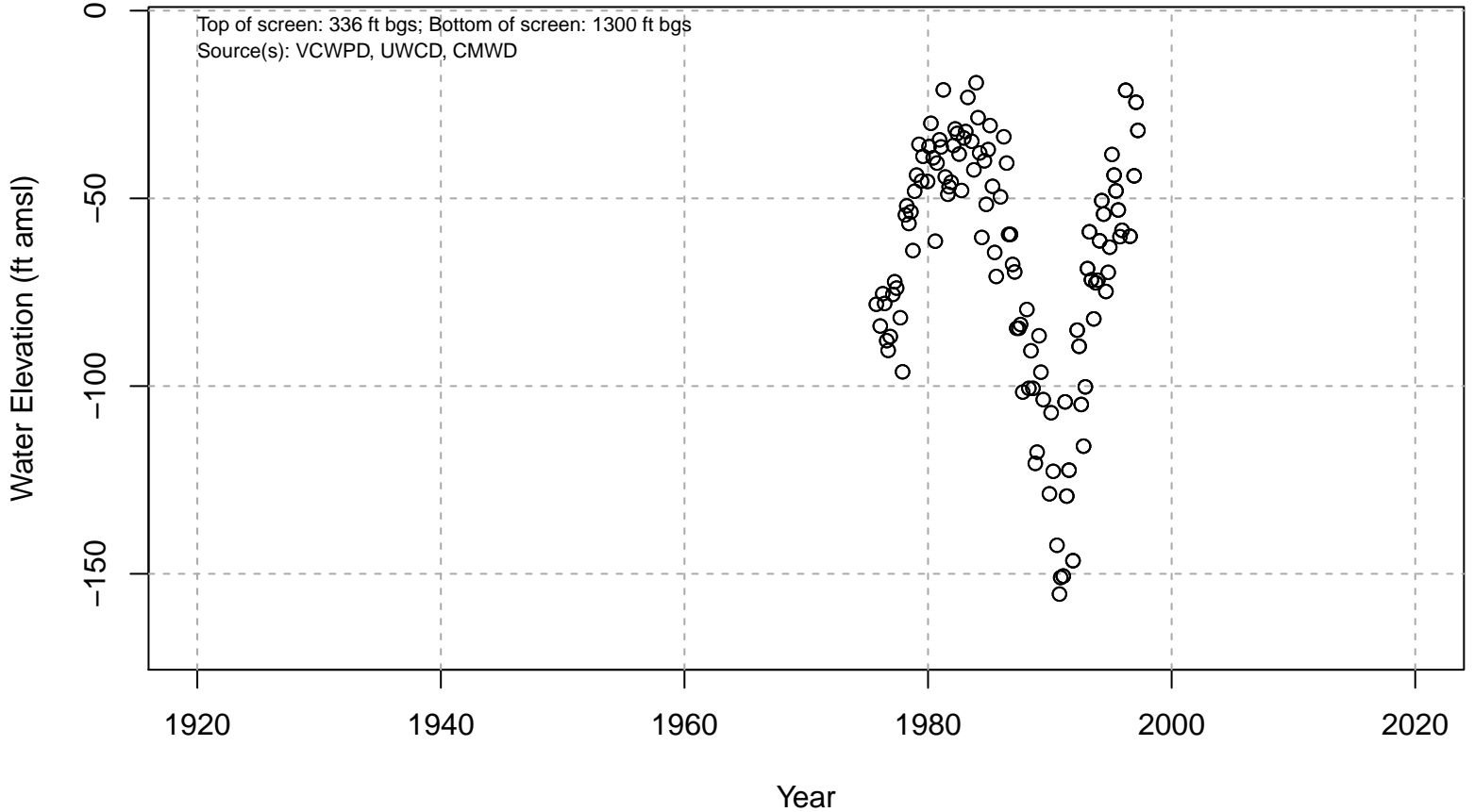


Basin: Pleasant Valley; Screened Aquifer: Undesignated; Screened Aquifer System: Undesignated

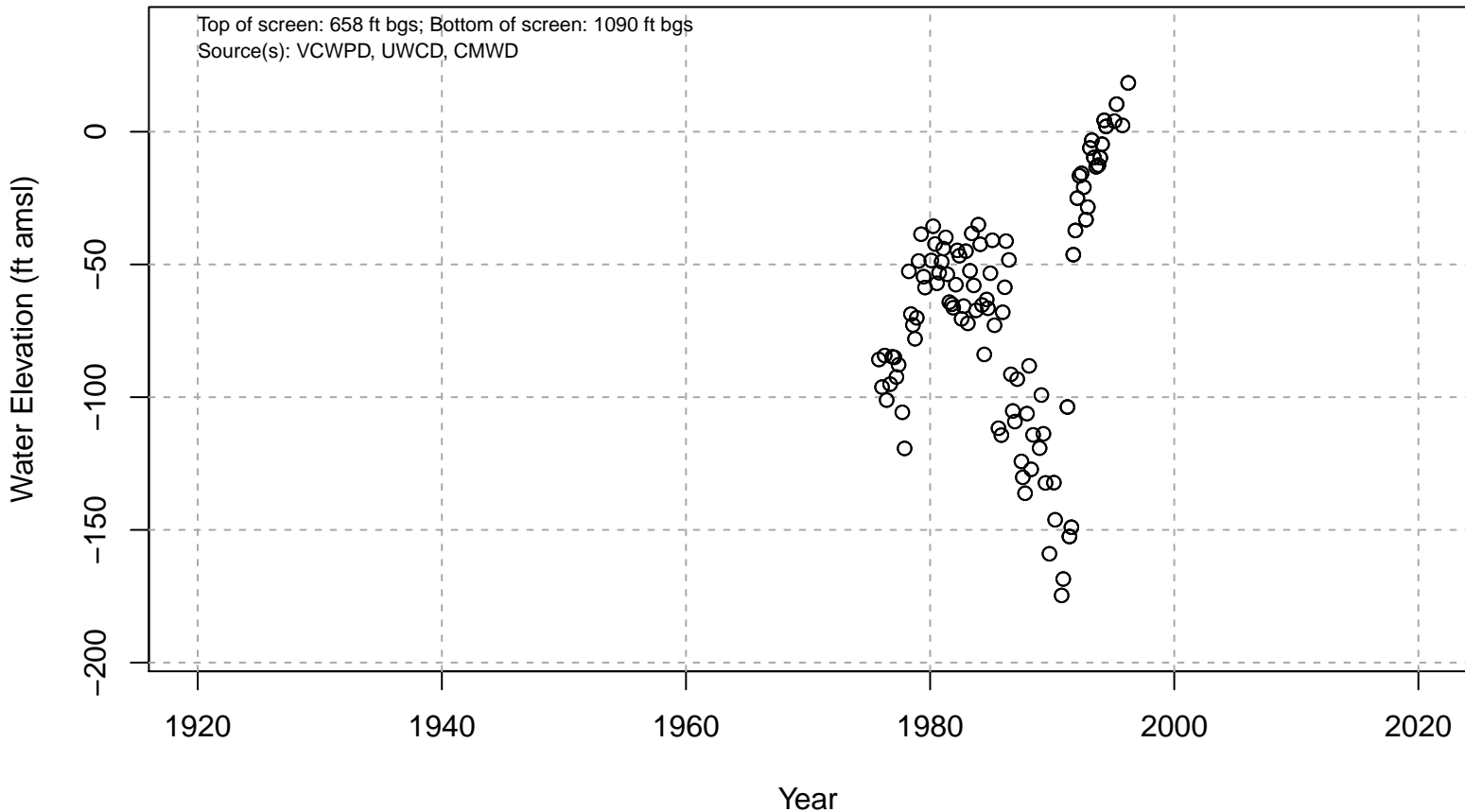
# 01N21W03C01S



# 01N21W03D01S



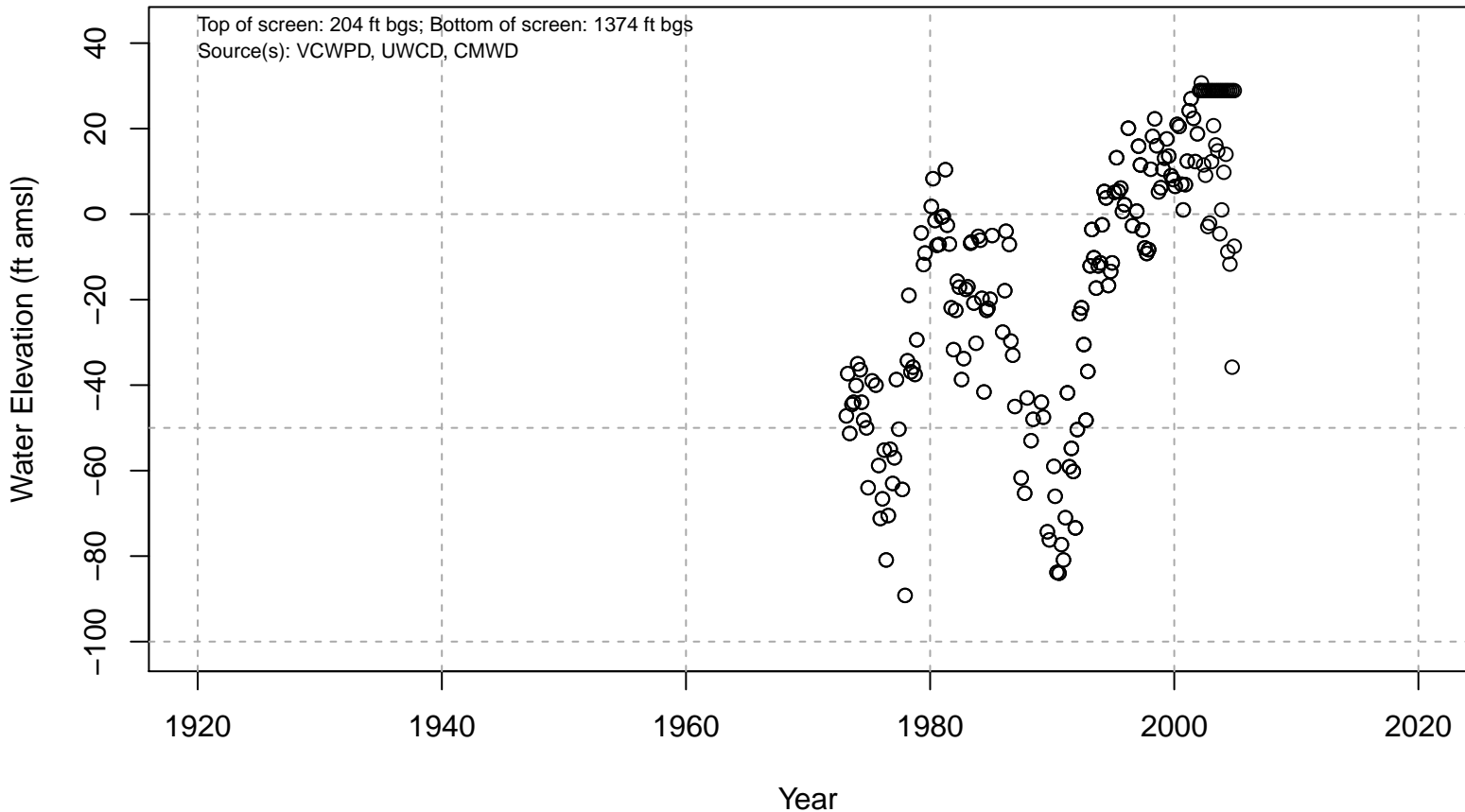
# 01N21W03J01S



# 01N21W03K01S



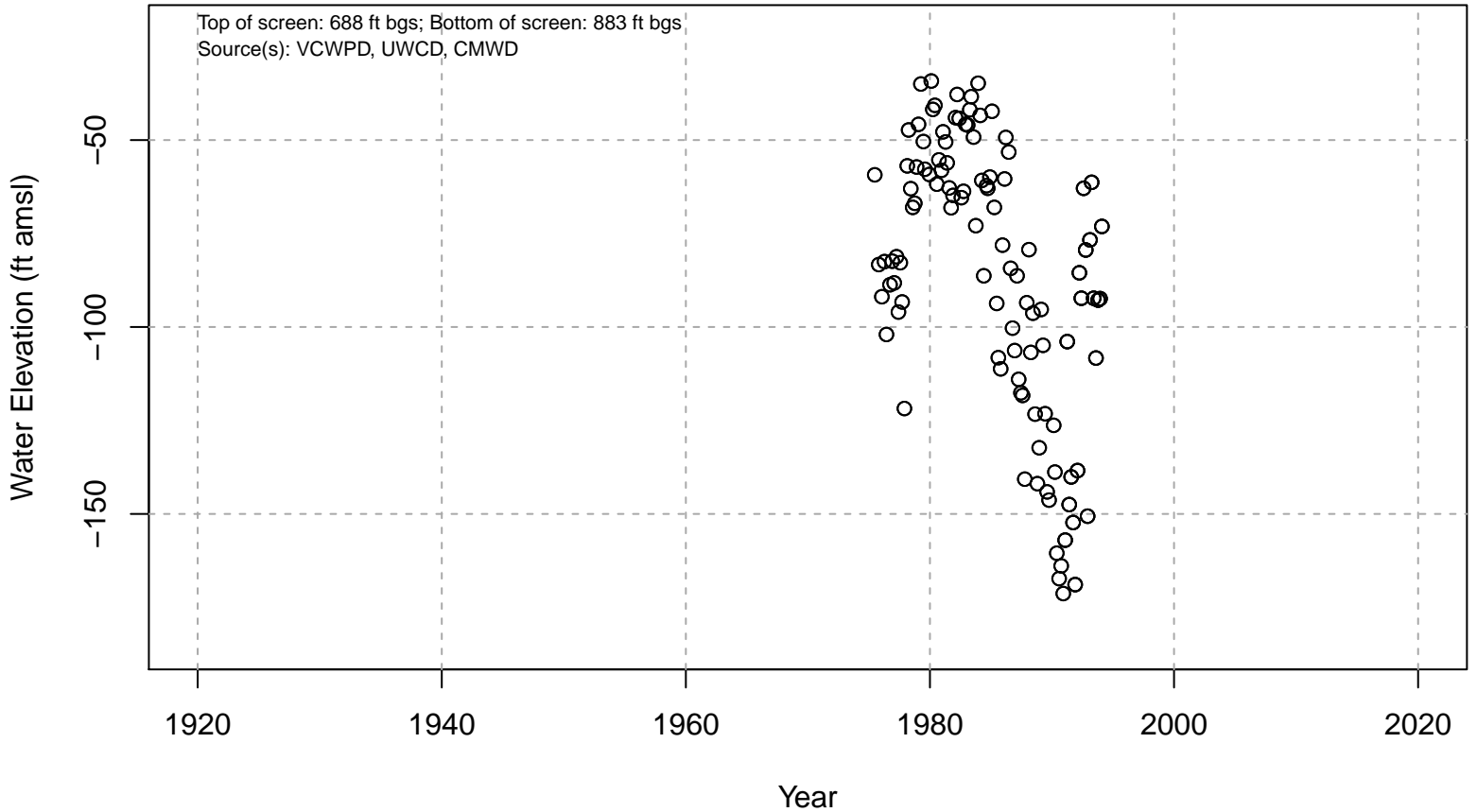
# 01N21W03L02S



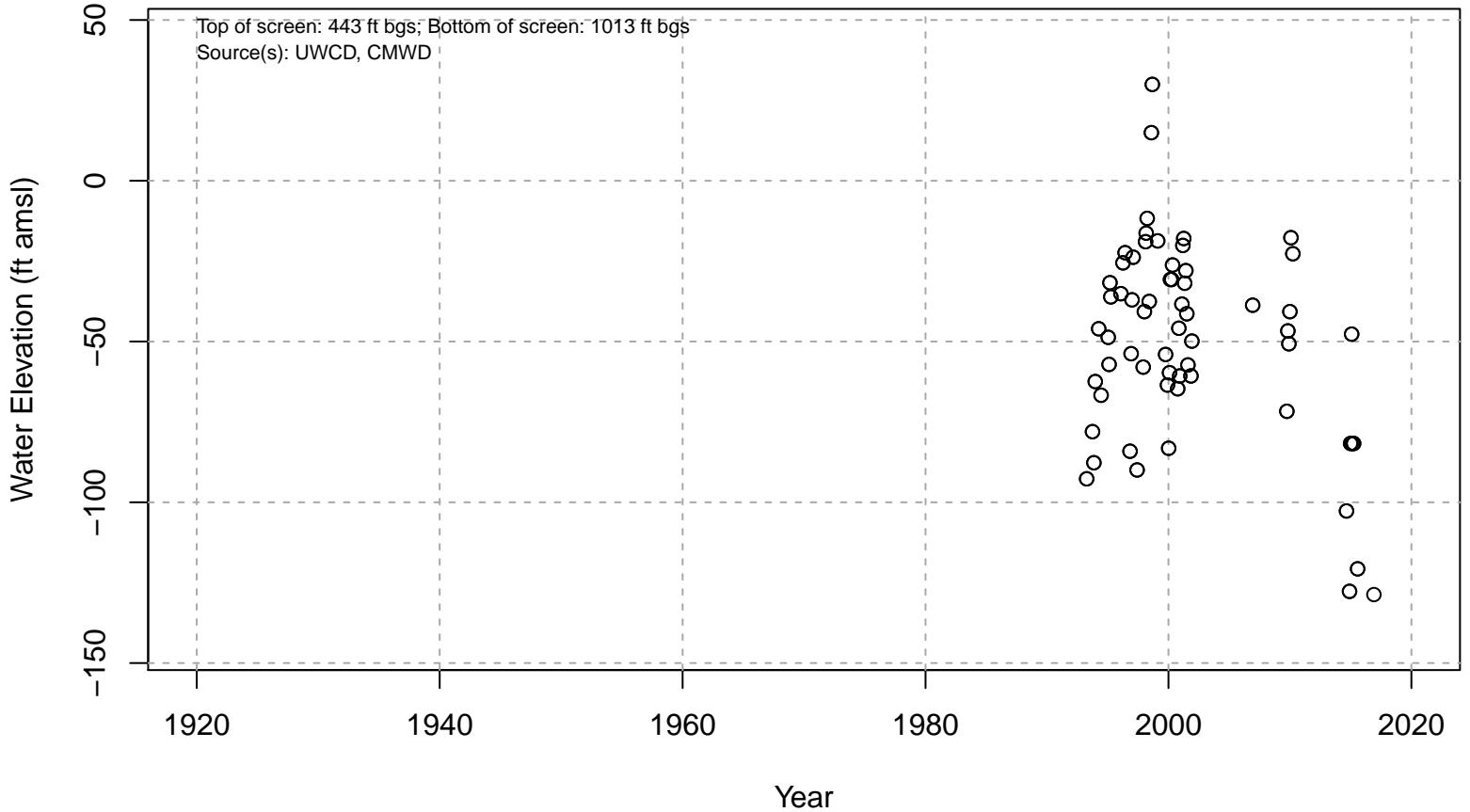
Basin: Pleasant Valley; Screened Aquifer: Multiple; Screened Aquifer System: Undesignated



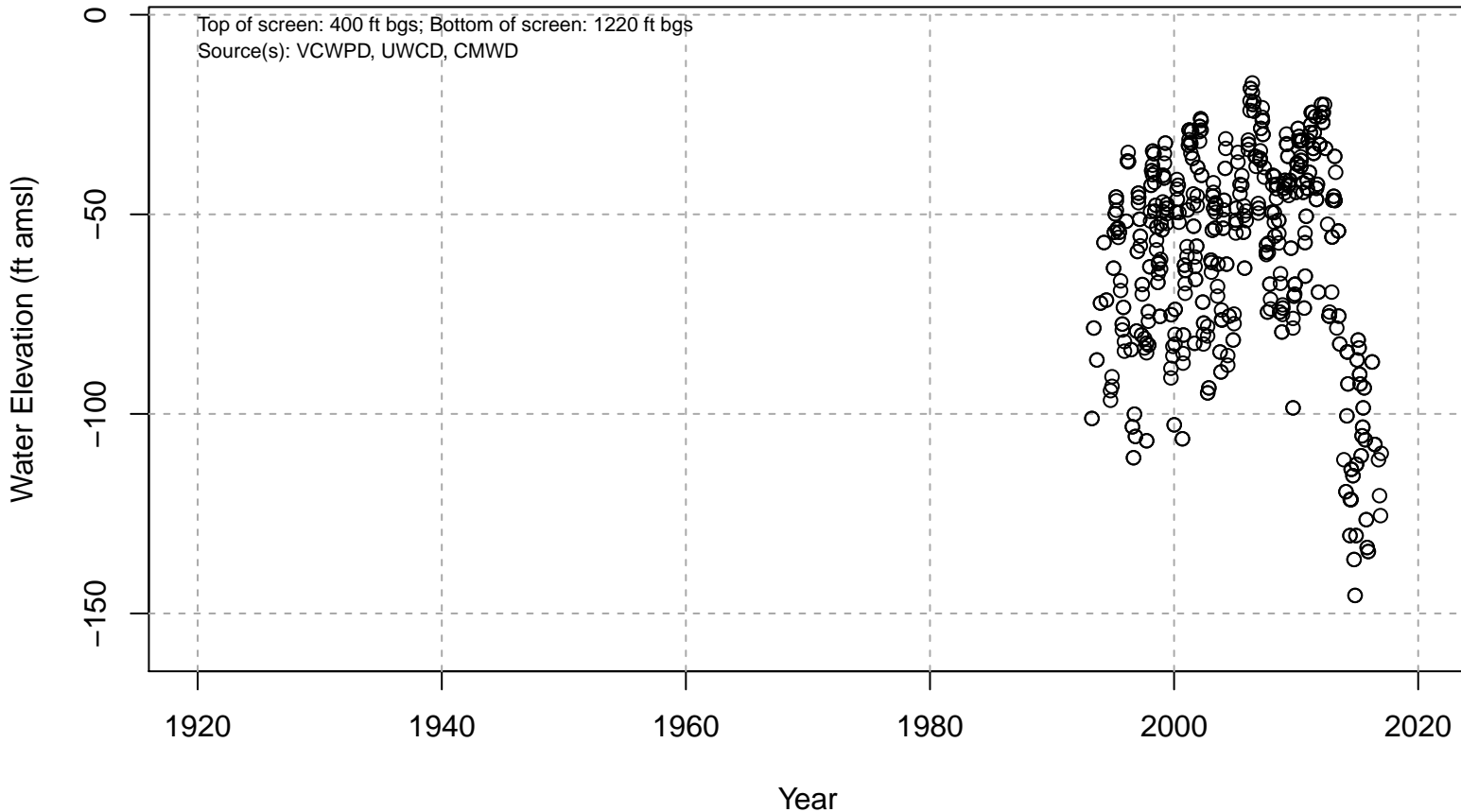
# 01N21W03N02S



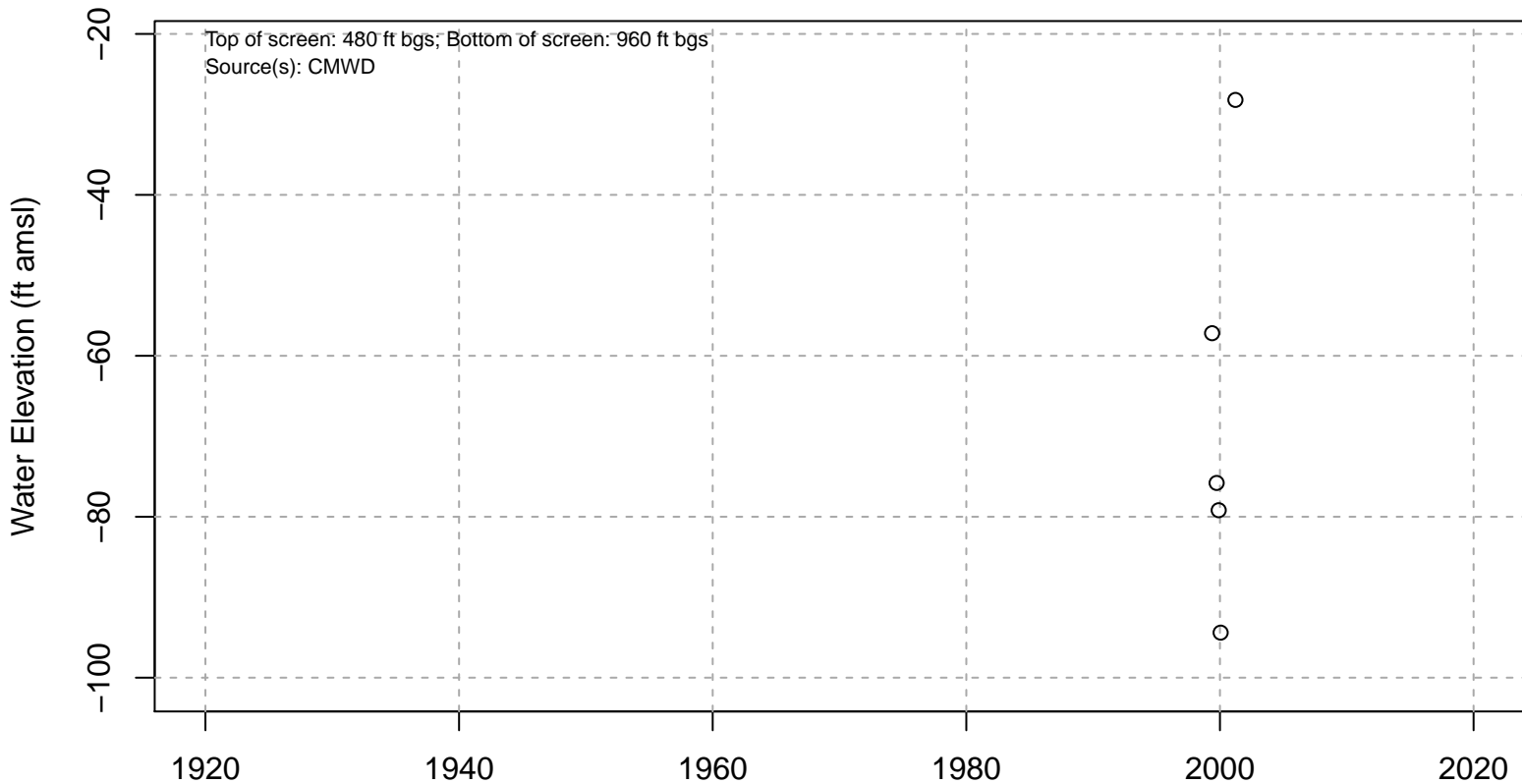
# 01N21W03R01S



# 01N21W04K01S

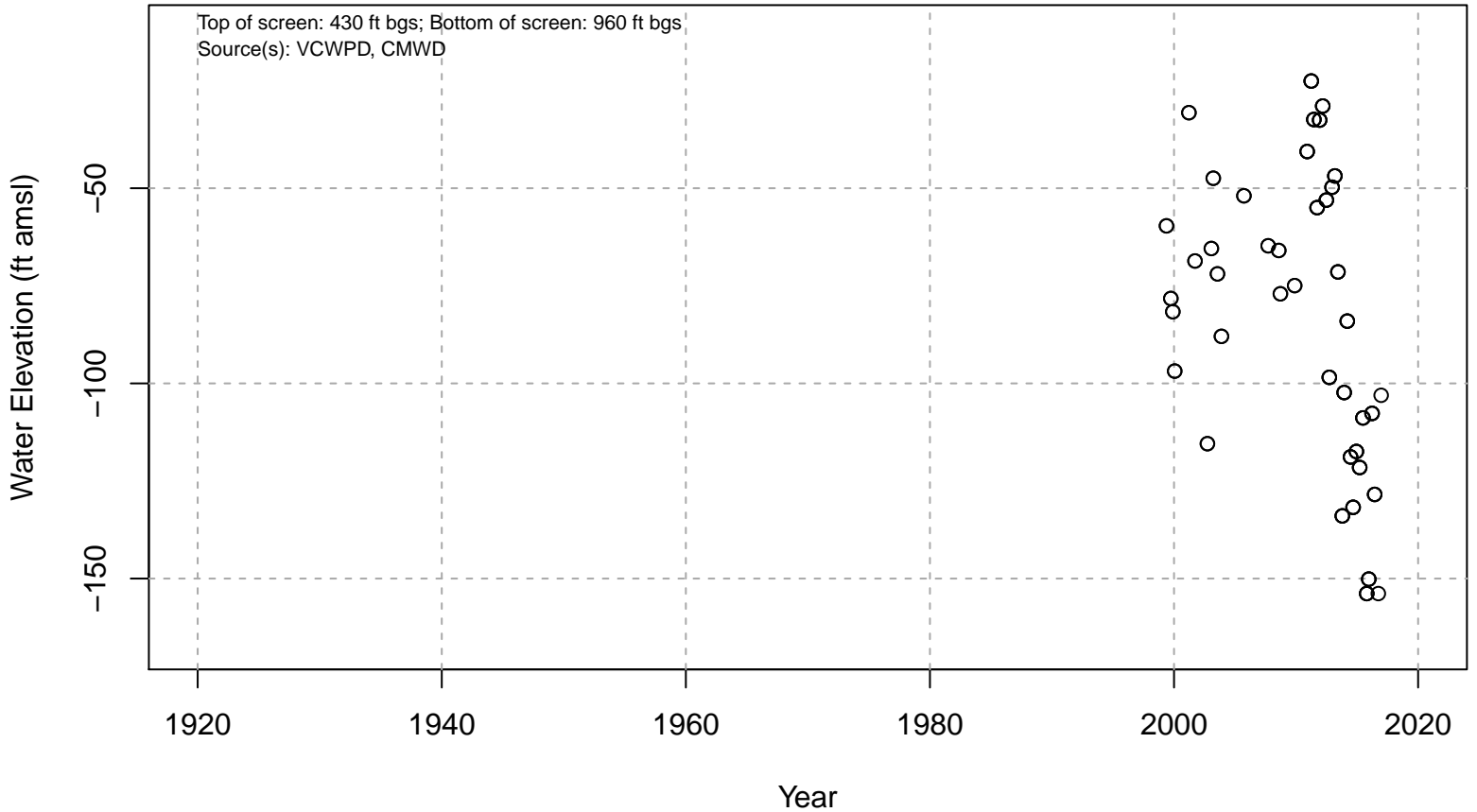


# 01N21W09J02S

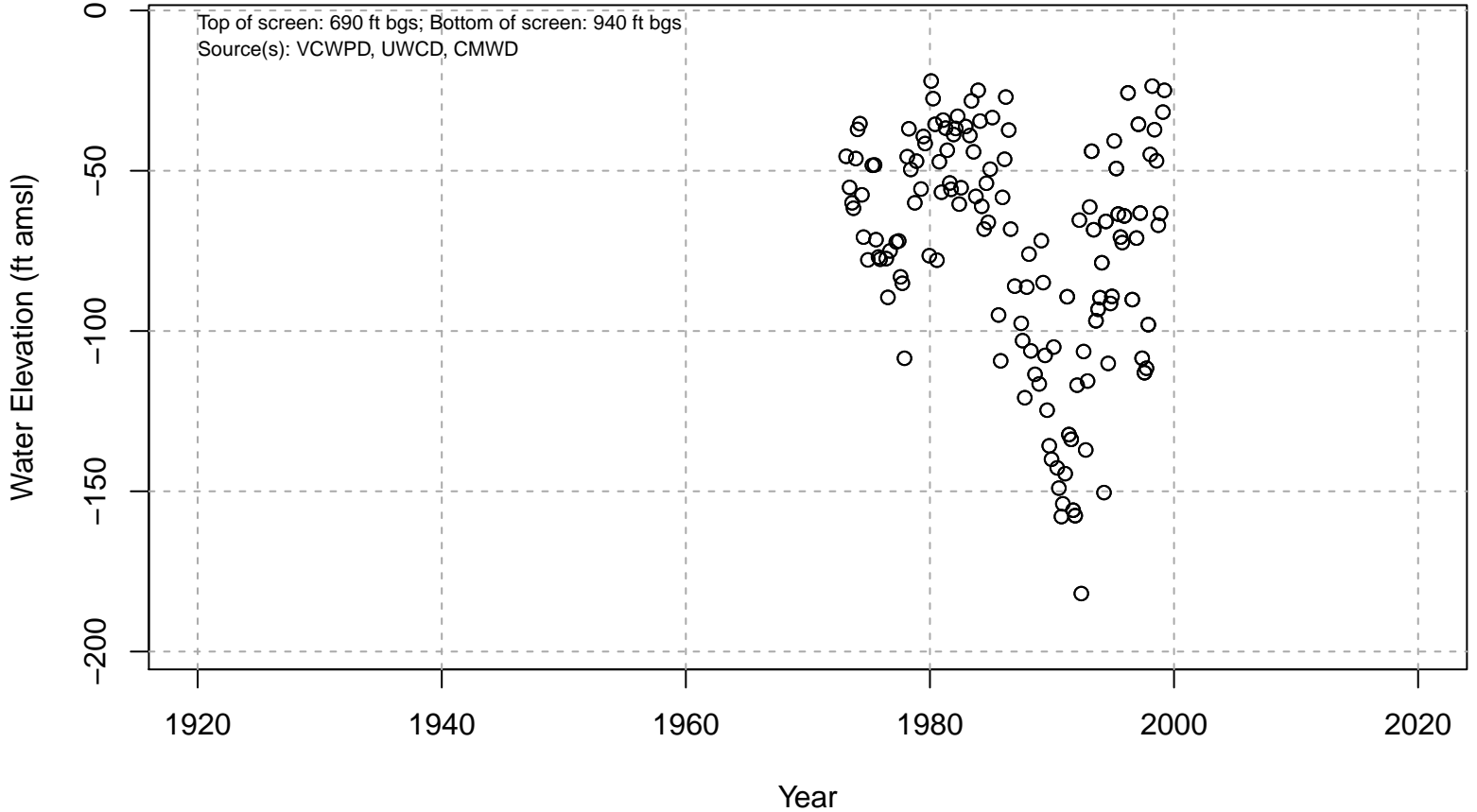


Basin: Pleasant Valley; Screened Aquifer: Multiple; Screened Aquifer System: Undesignated

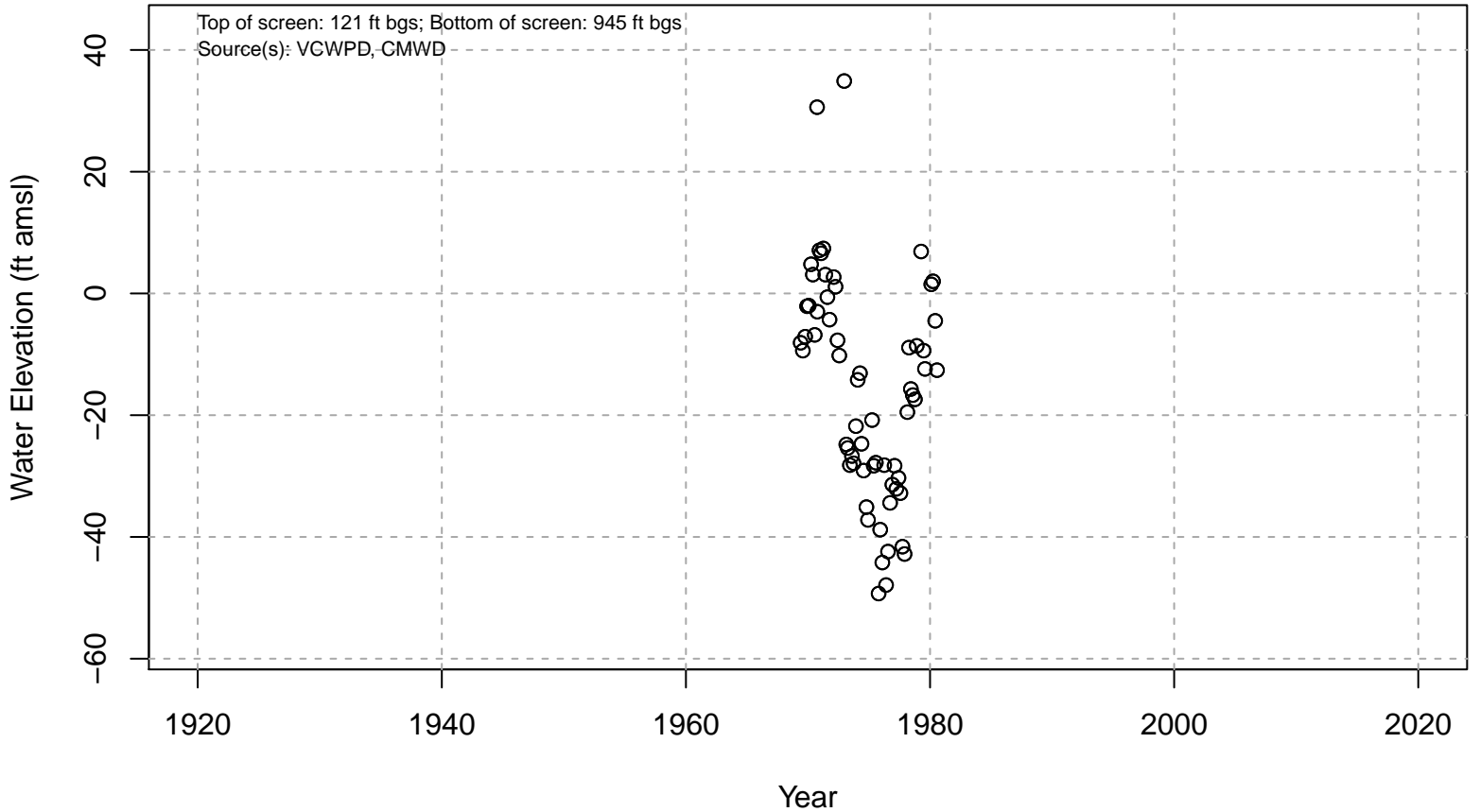
# 01N21W09J03S



# 01N21W10E01S

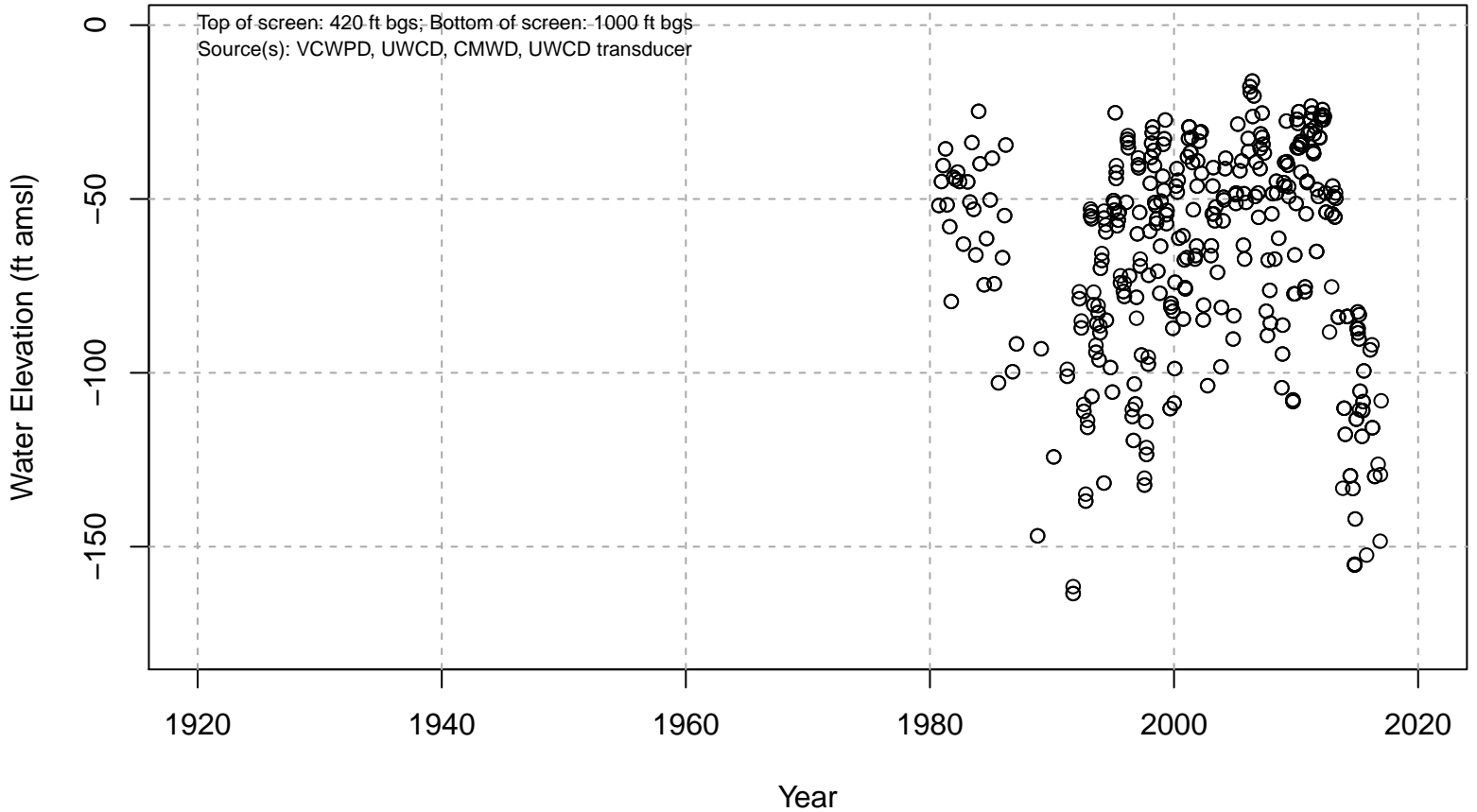


# 01N21W10F01S



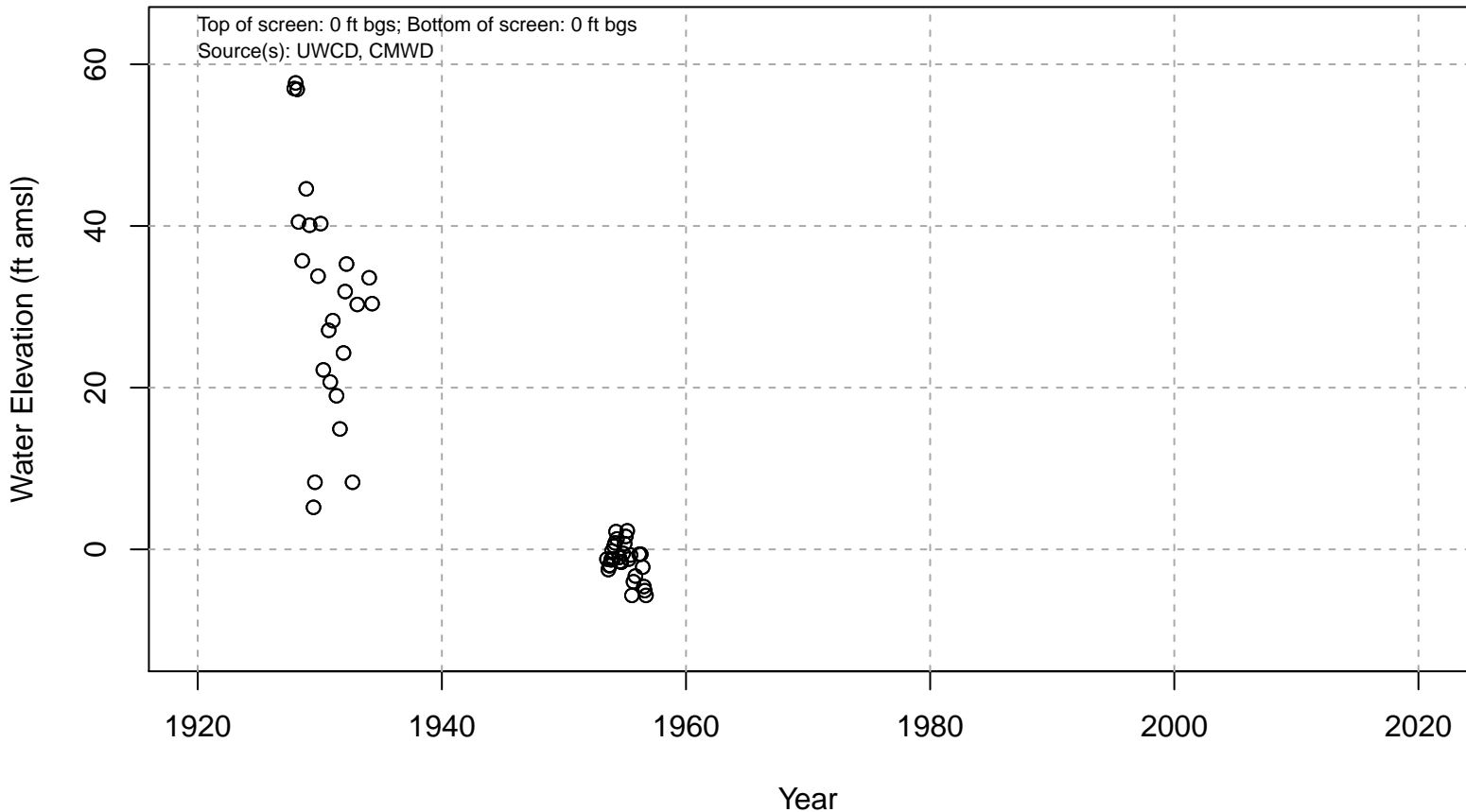
Basin: Pleasant Valley; Screened Aquifer: Undesignated; Screened Aquifer System: Undesignated

# 01N21W10G01S



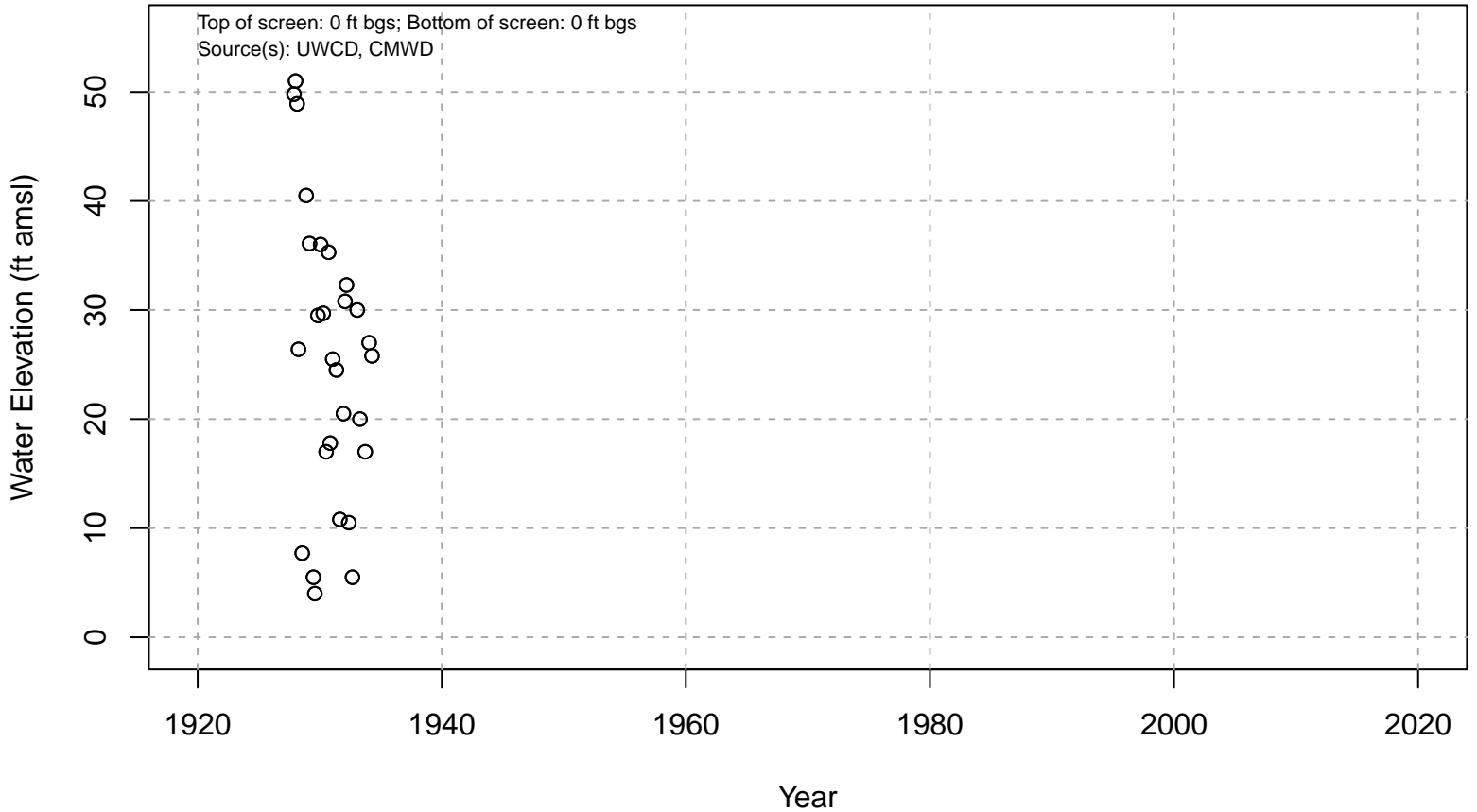


# 01N21W11B01S

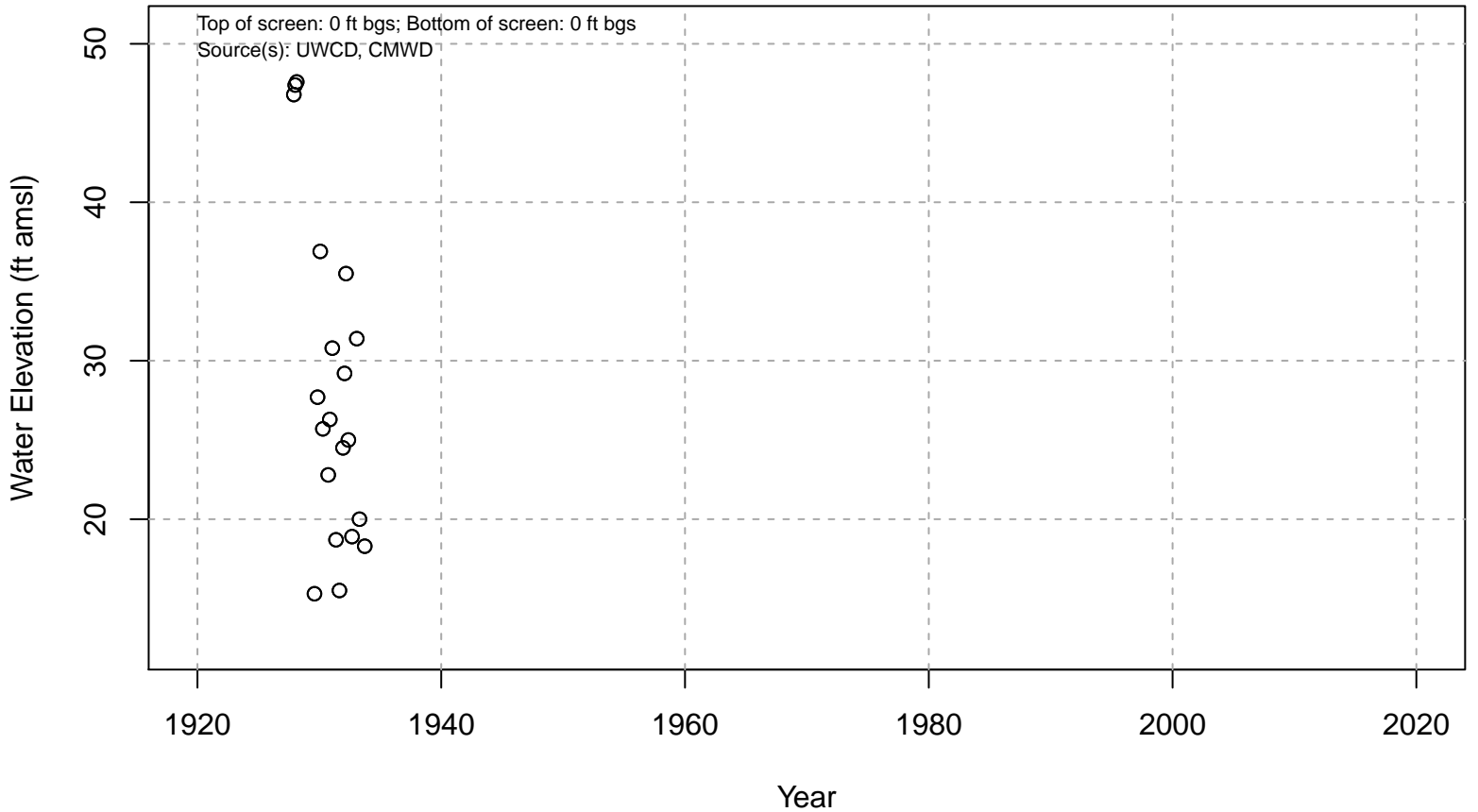


Basin: Pleasant Valley; Screened Aquifer: Undesignated; Screened Aquifer System: Undesignated

# 01N21W11G02S

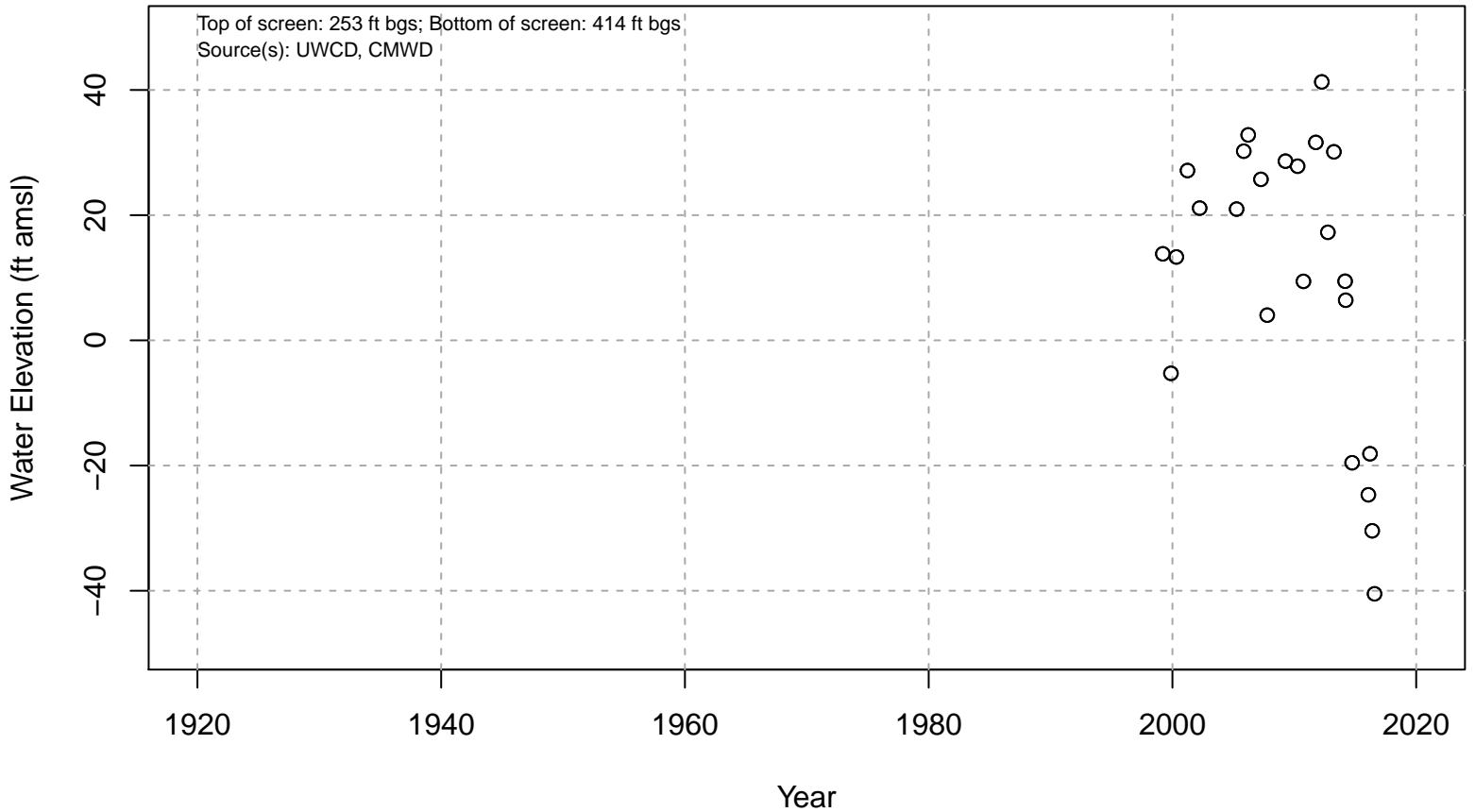


# 01N21W11J01S

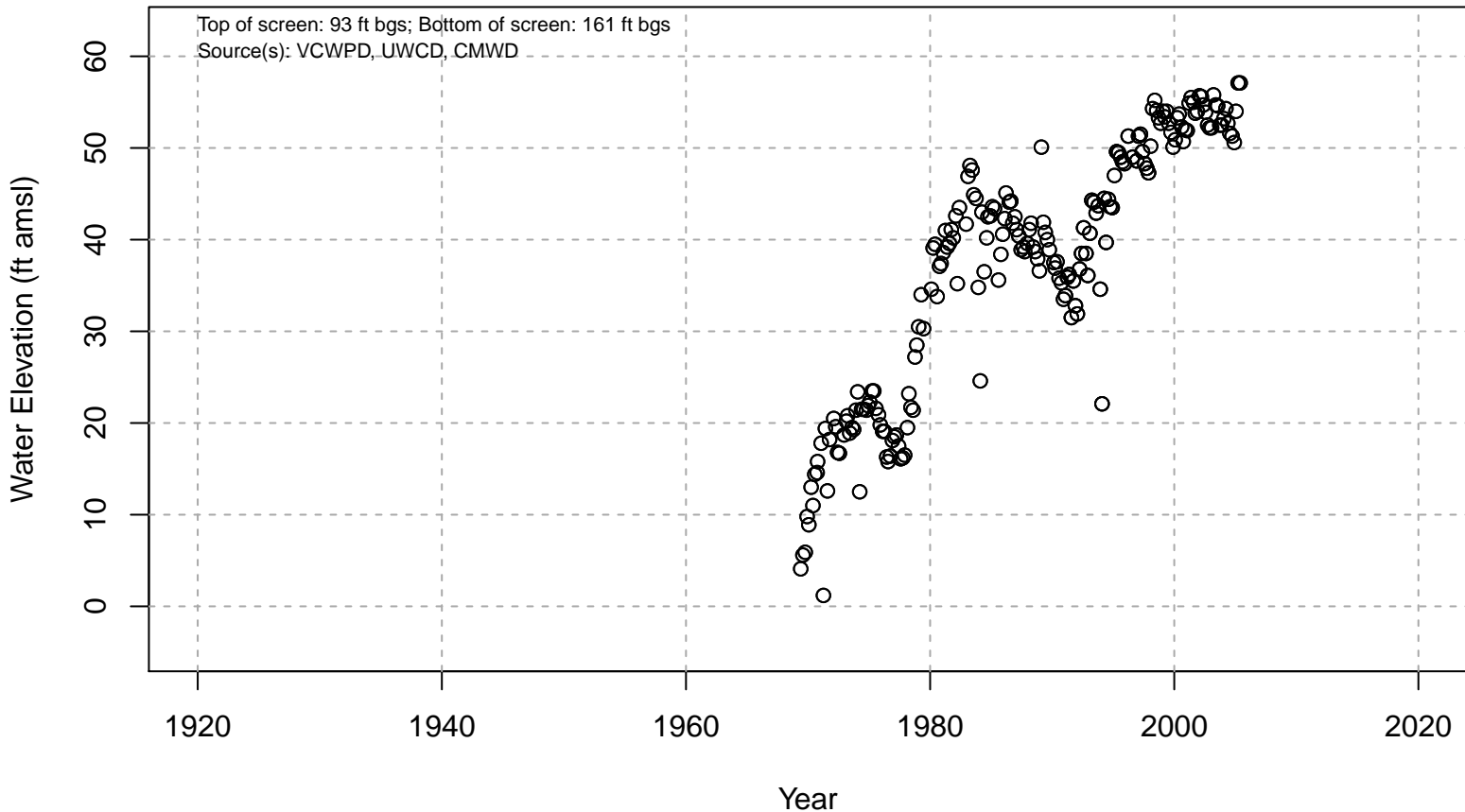




# 01N21W12D01S



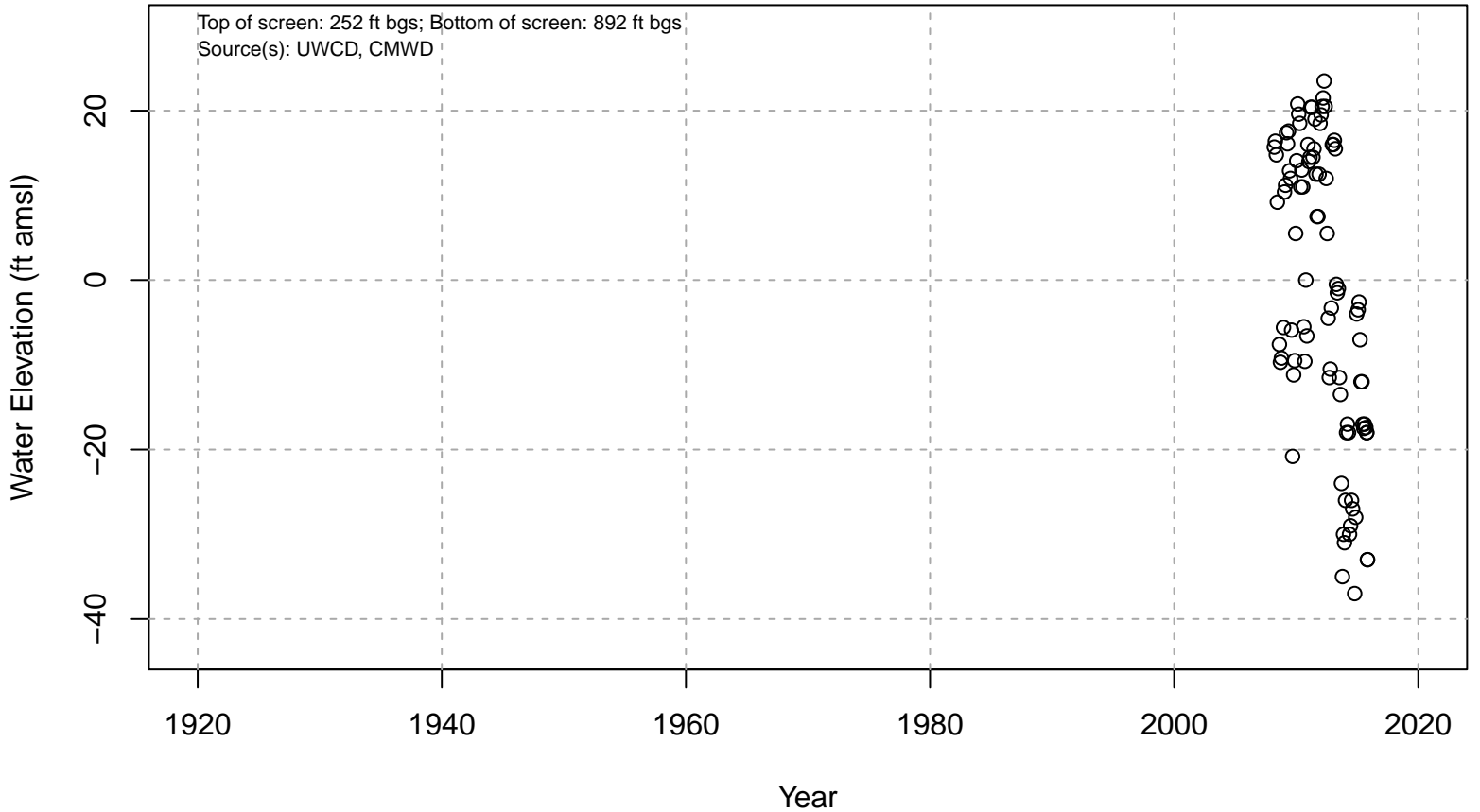
# 01N21W12F03S



Basin: Pleasant Valley; Screened Aquifer: Multiple; Screened Aquifer System: Undesignated



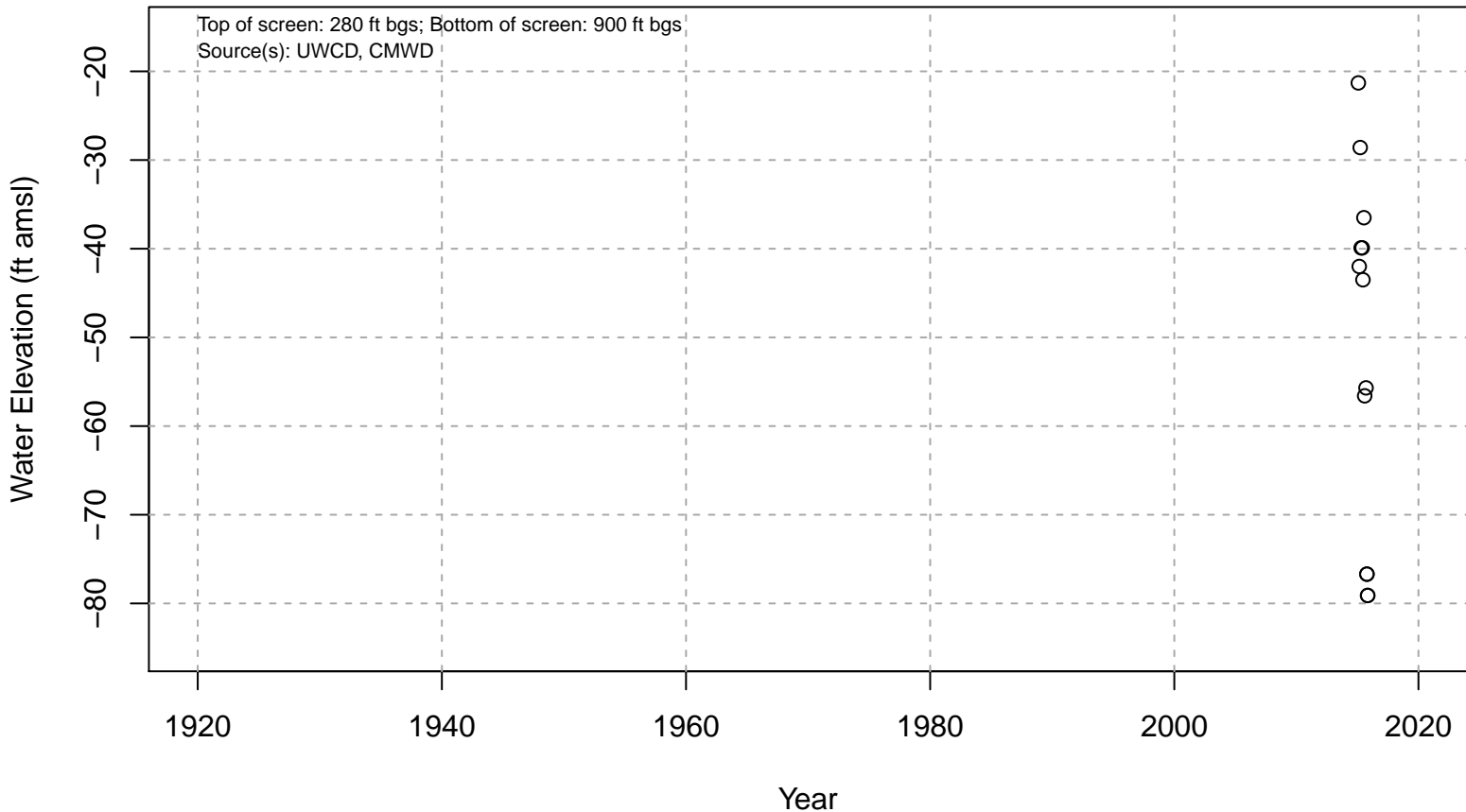
# 01N21W14B02S



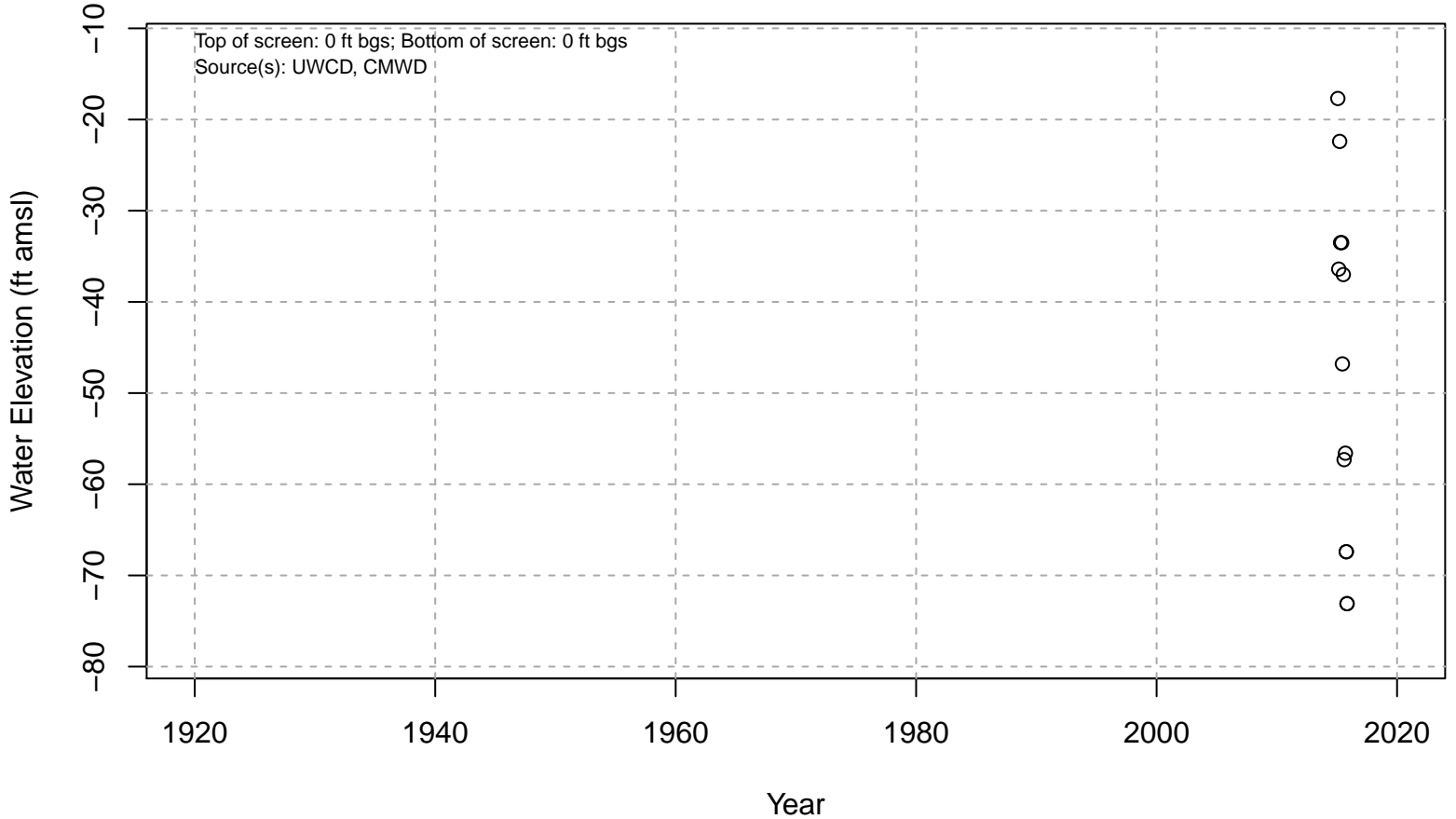
Basin: Pleasant Valley; Screened Aquifer: Undesignated; Screened Aquifer System: Undesignated



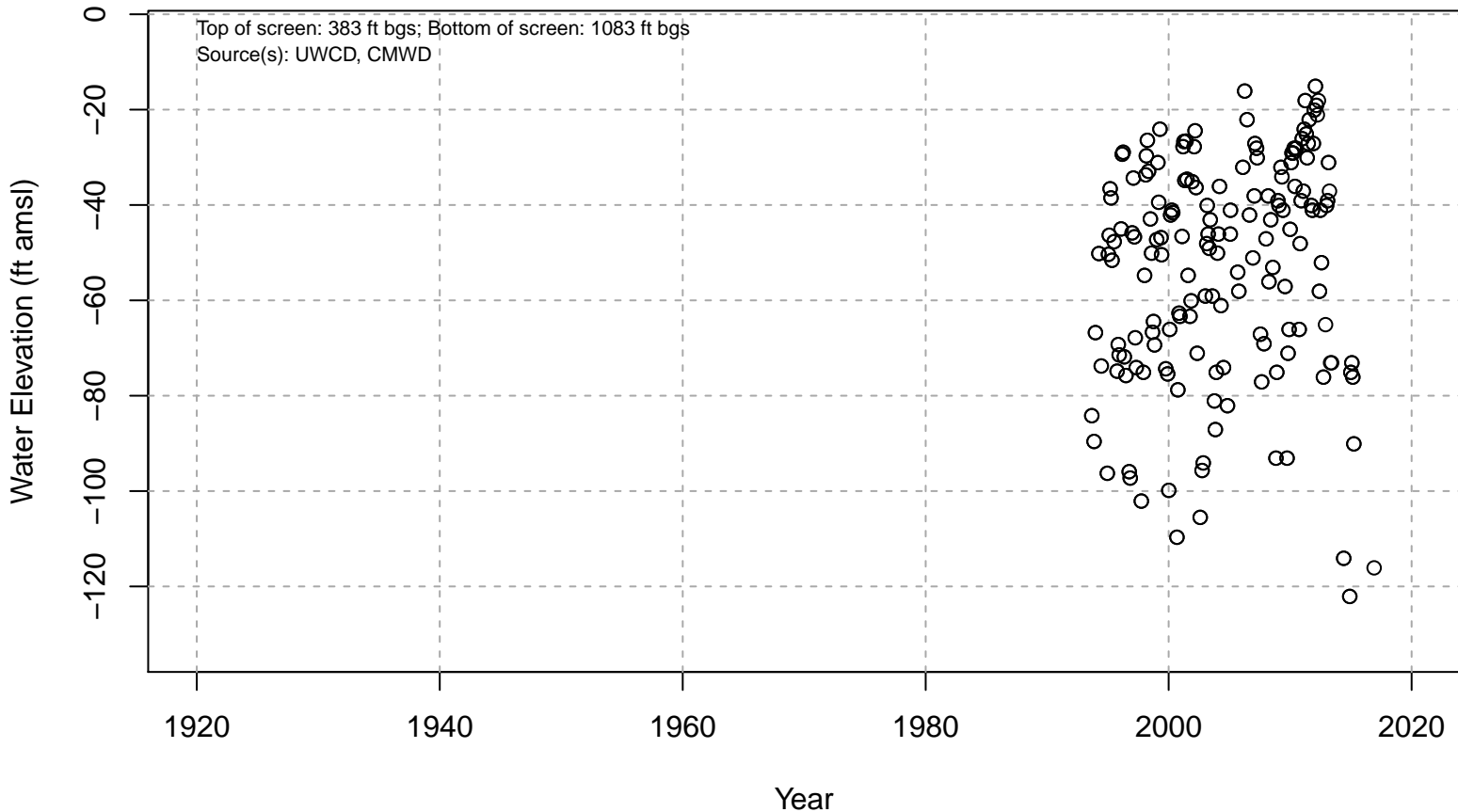
# 01N21W14B03S



# 01N21W14F01S

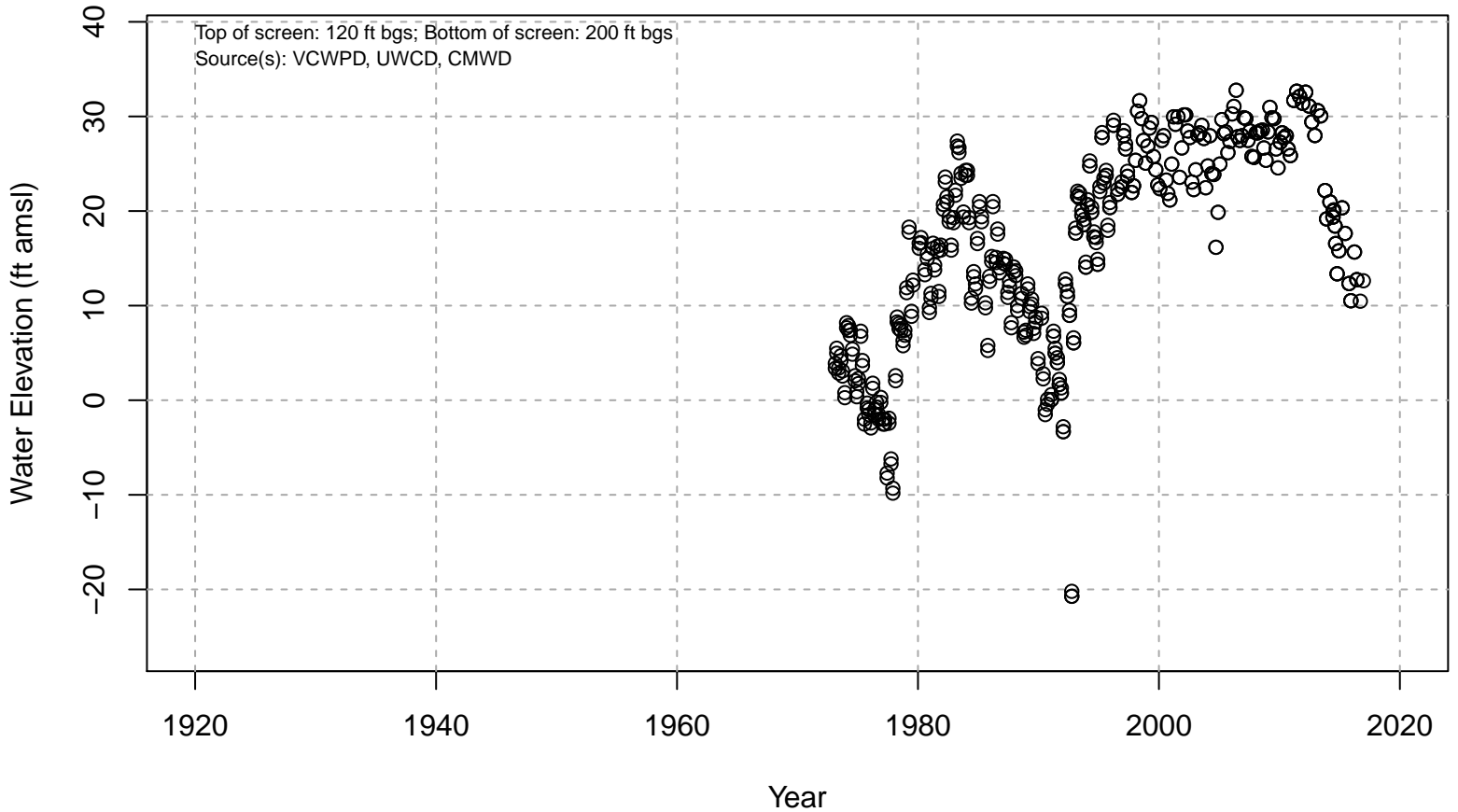


# 01N21W15D02S

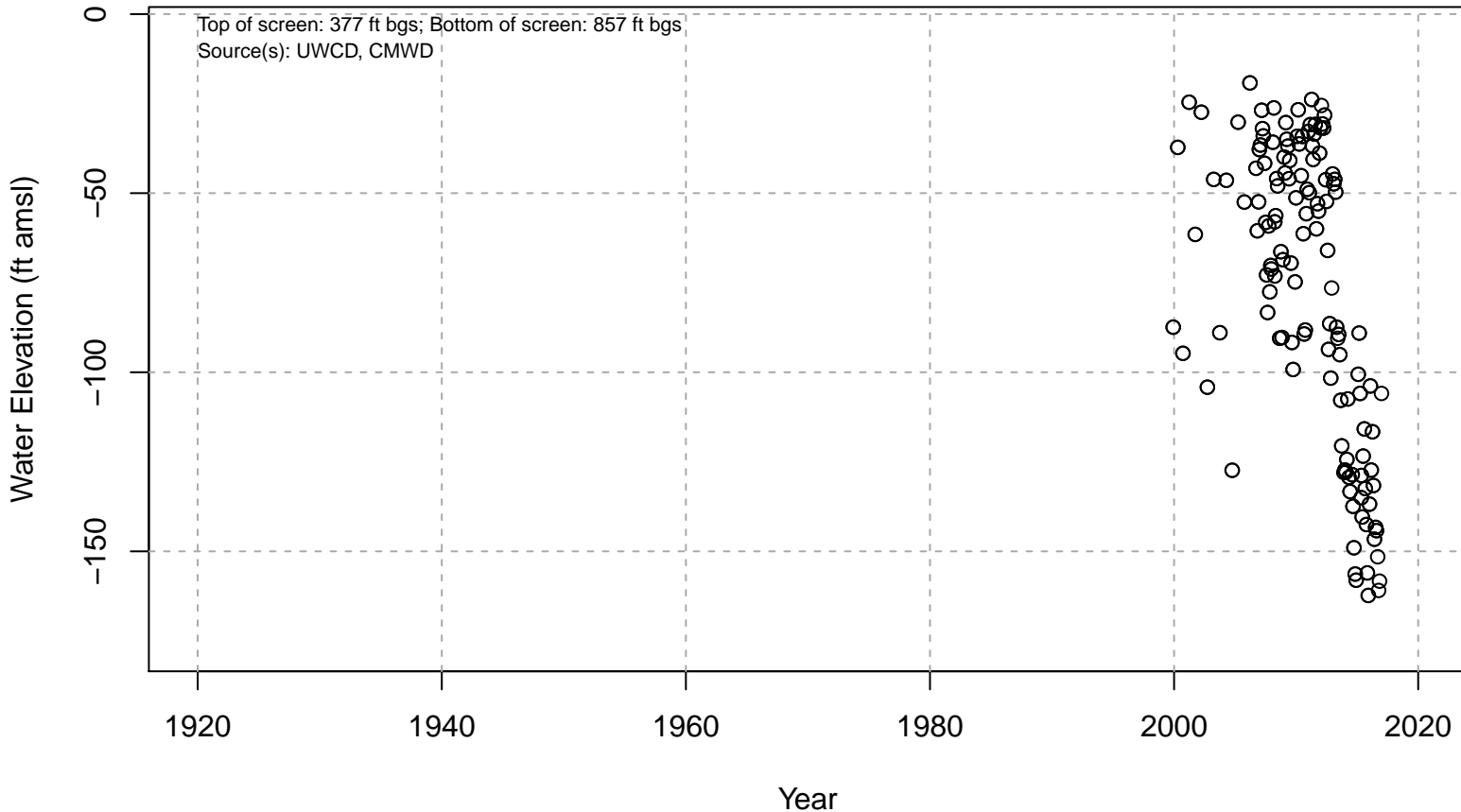


Basin: Pleasant Valley; Screened Aquifer: Multiple; Screened Aquifer System: LAS

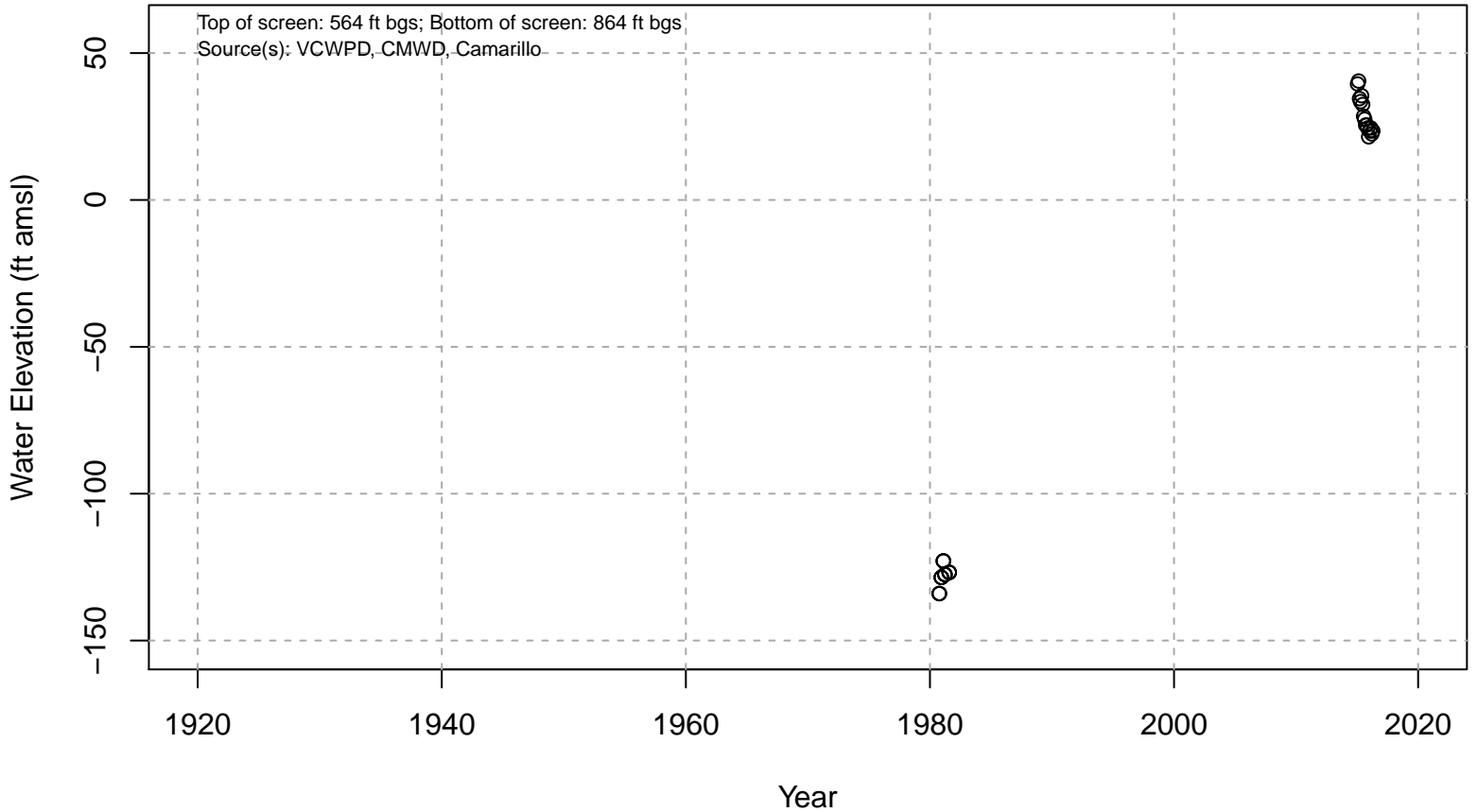
# 01N21W15H01S



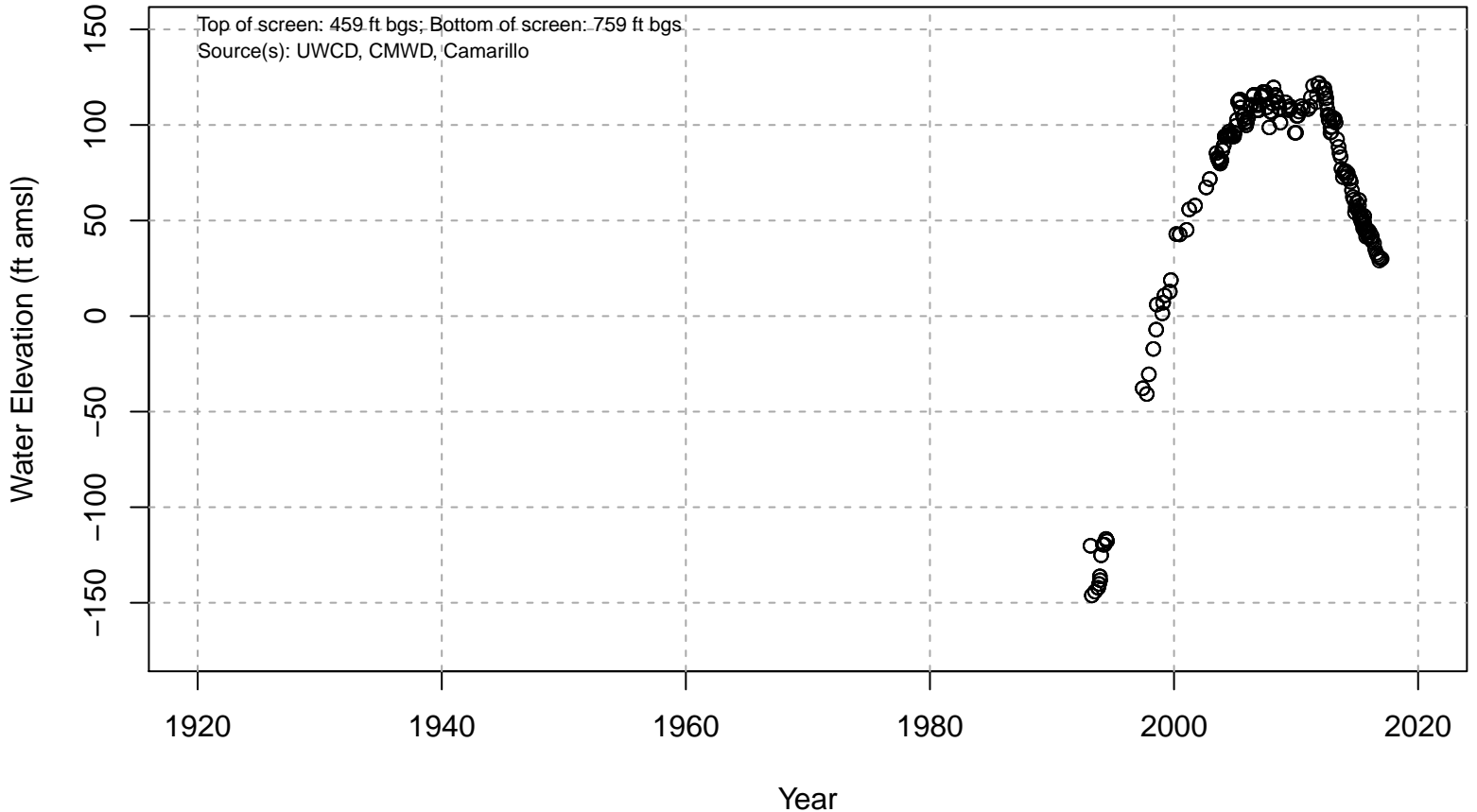
# 01N21W15J04S



# 02N20W19E01S



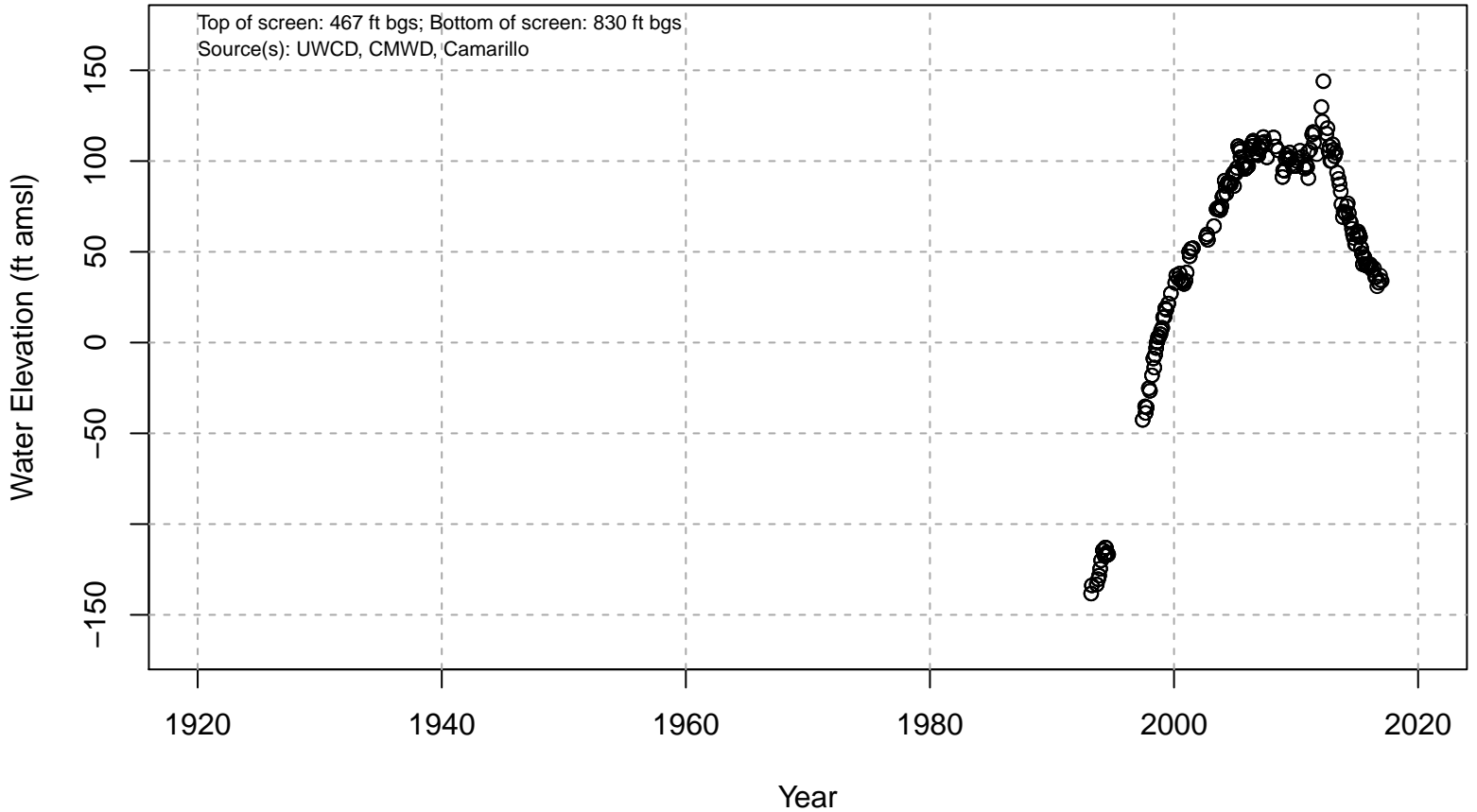
# 02N20W19F04S



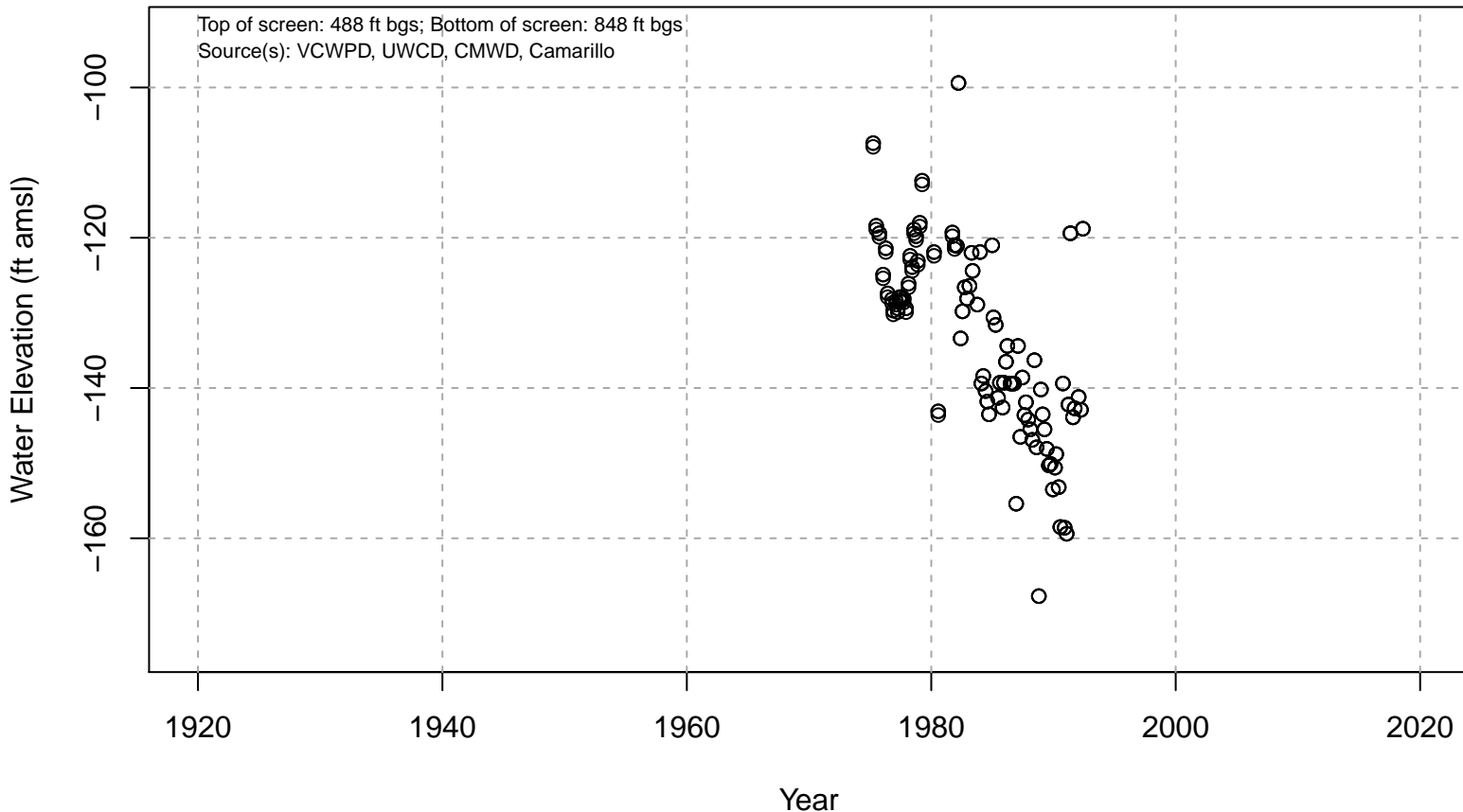




# 02N20W19L05S

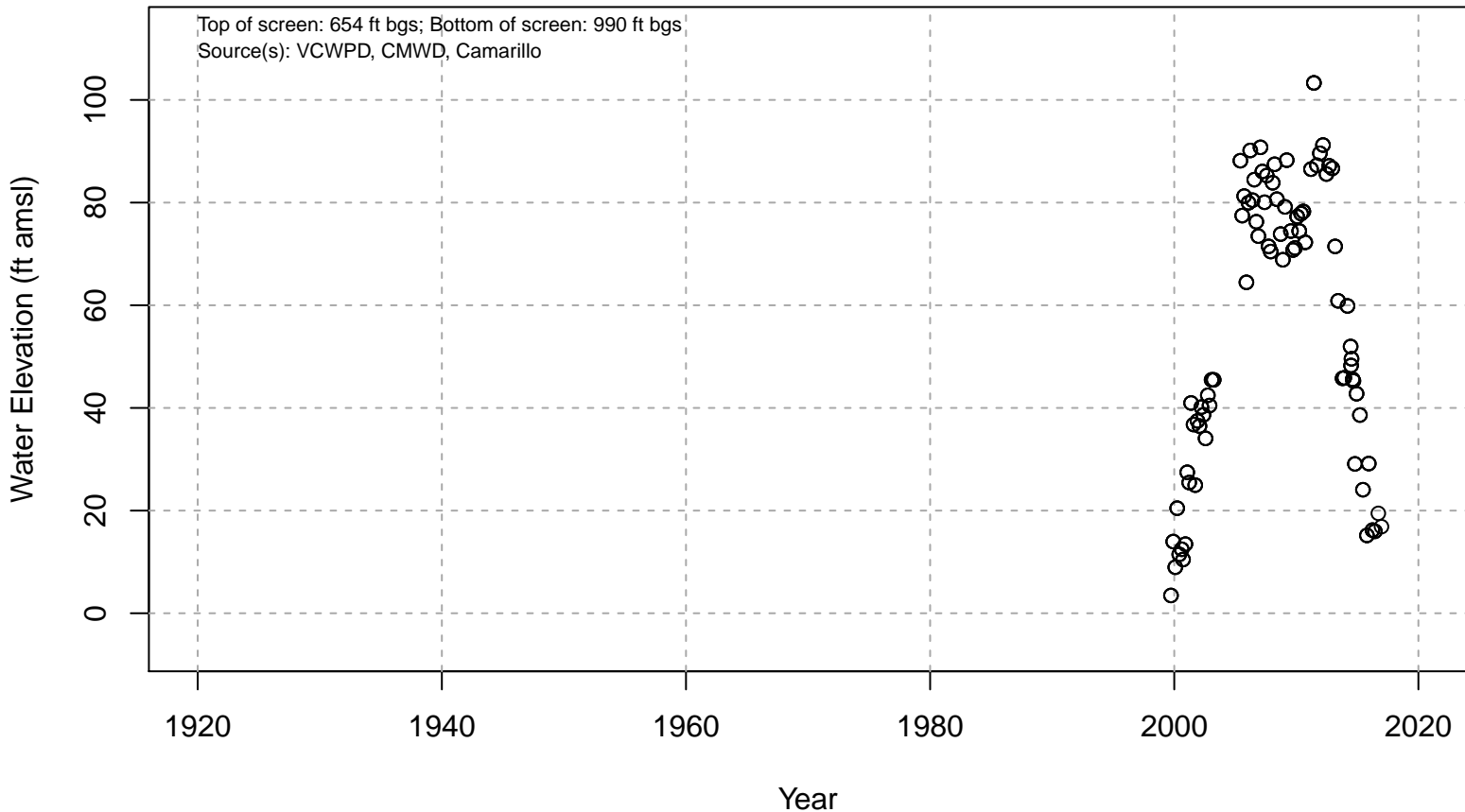


# 02N20W19M04S

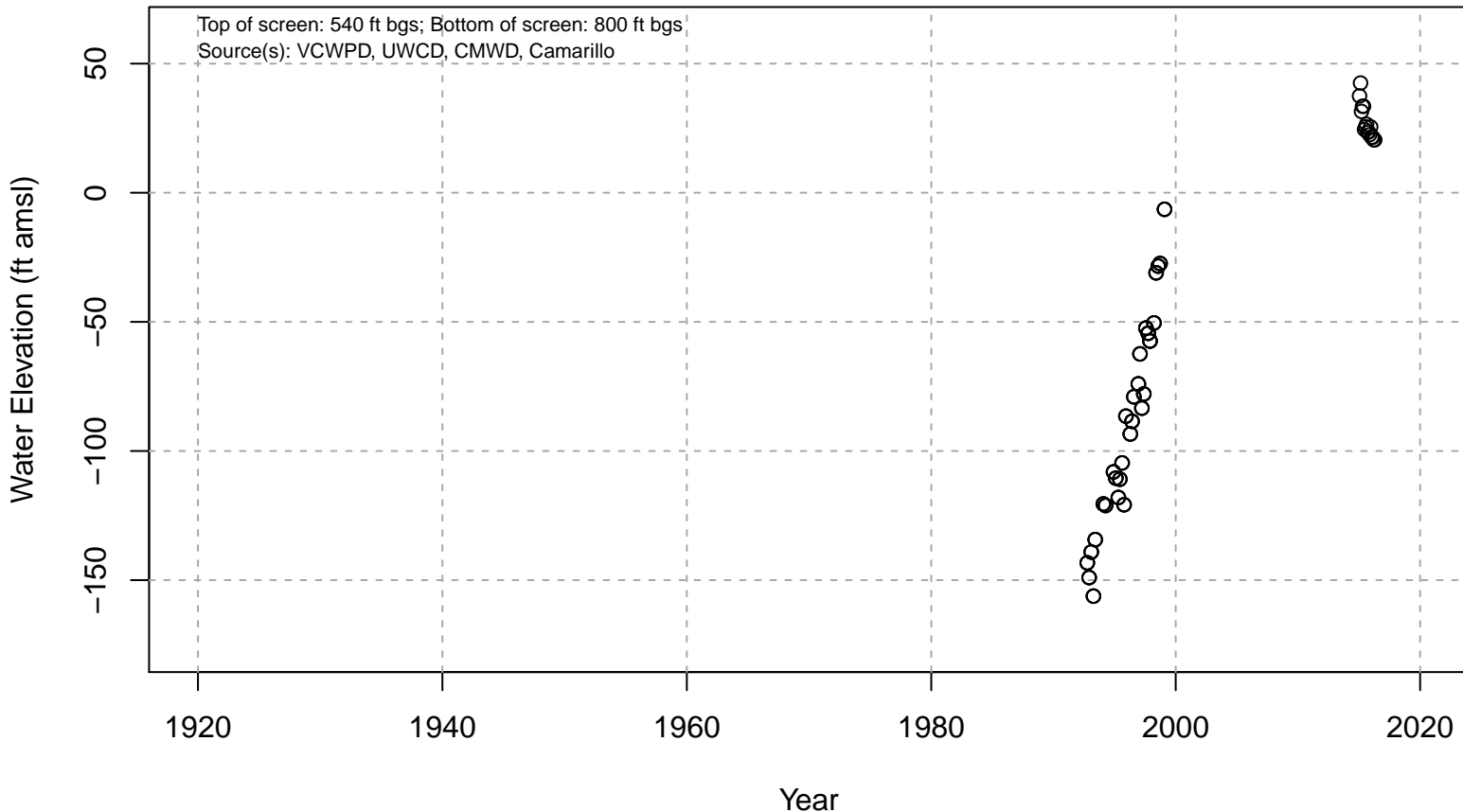


Basin: Pleasant Valley; Screened Aquifer: Multiple; Screened Aquifer System: Undesignated

# 02N20W19M05S

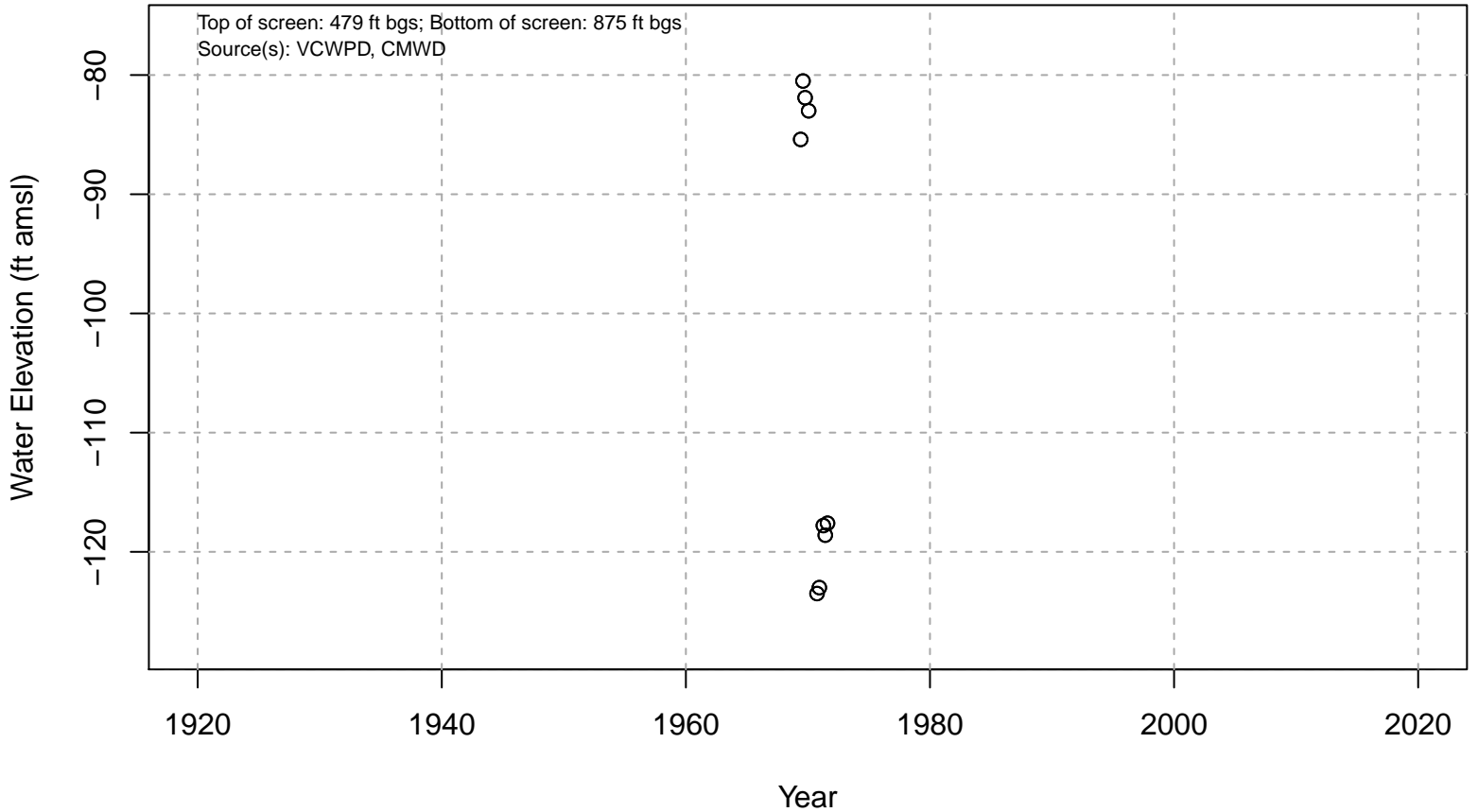


# 02N20W19M06S



Basin: Pleasant Valley; Screened Aquifer: Multiple; Screened Aquifer System: Undesignated

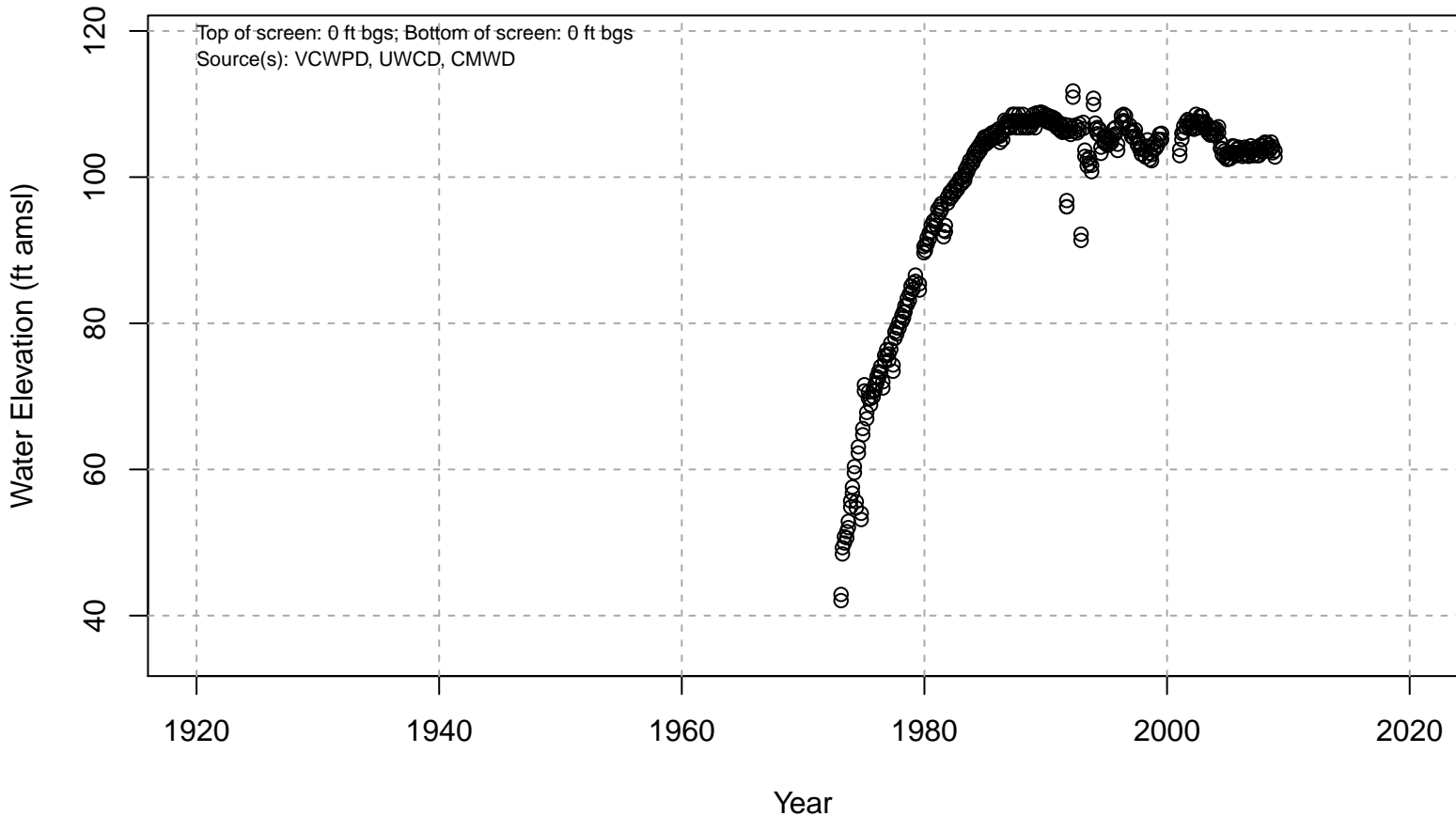
# 02N20W20E02S



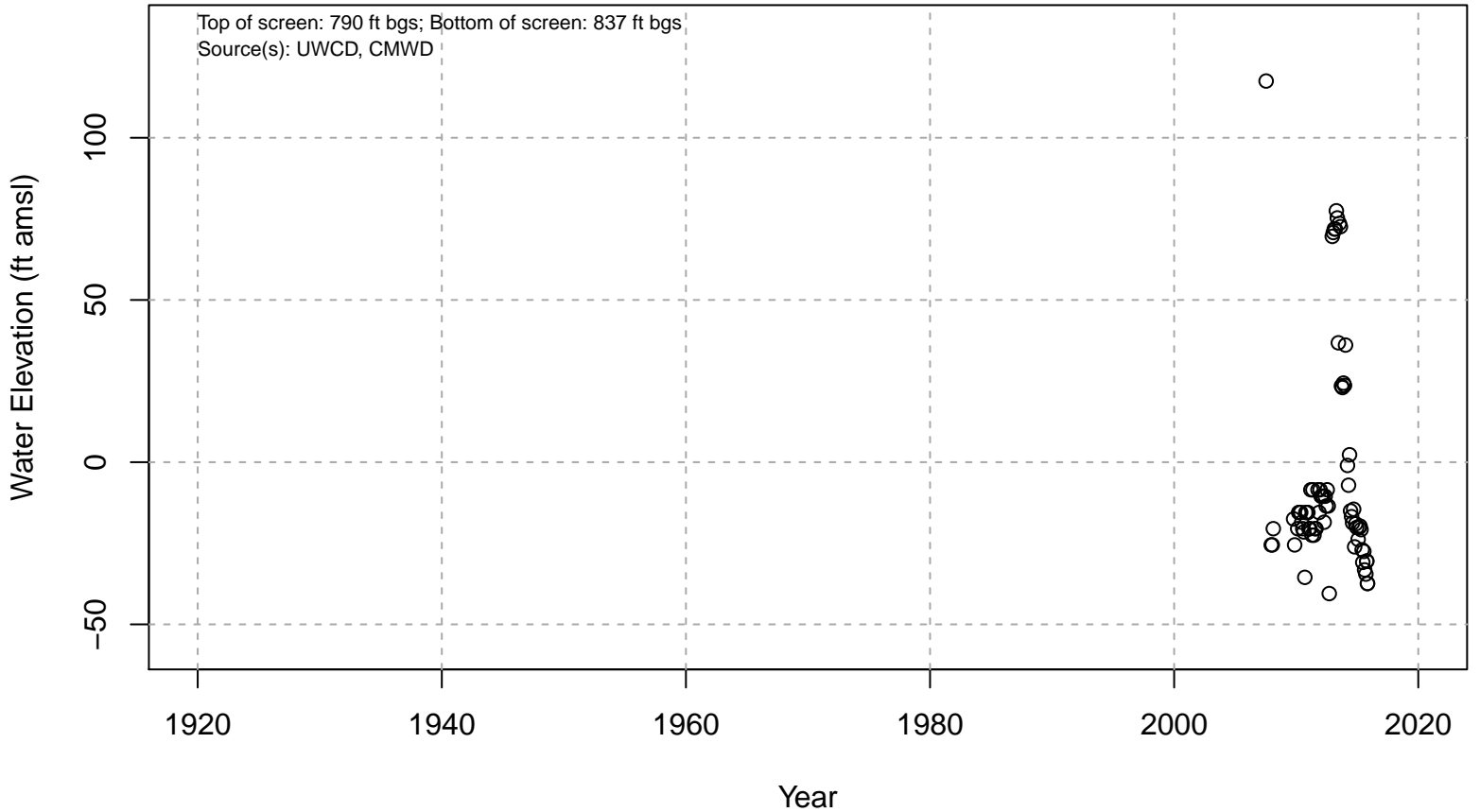
# 02N20W20M03S



# 02N20W28G02S

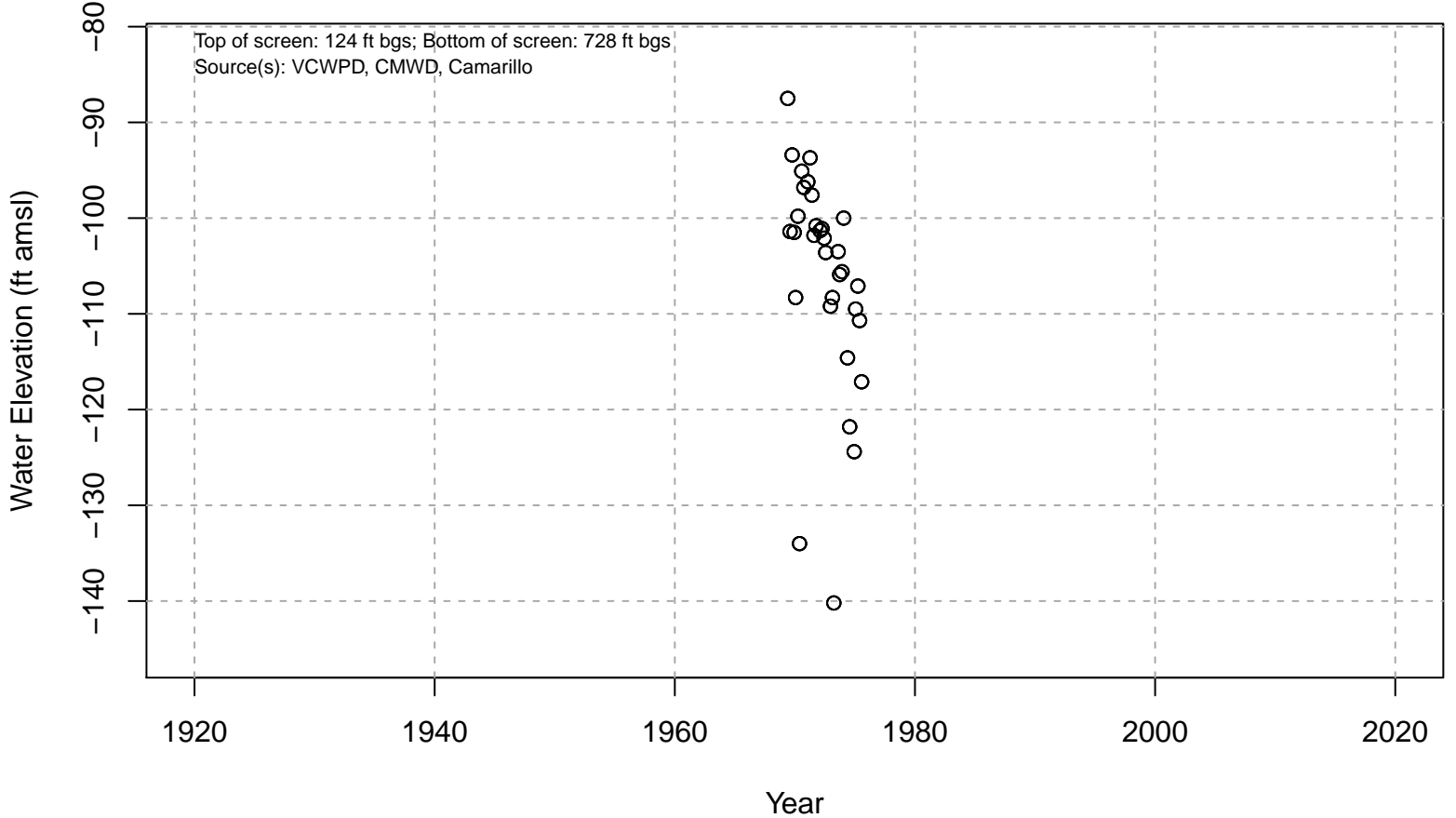


# 02N20W29B02S



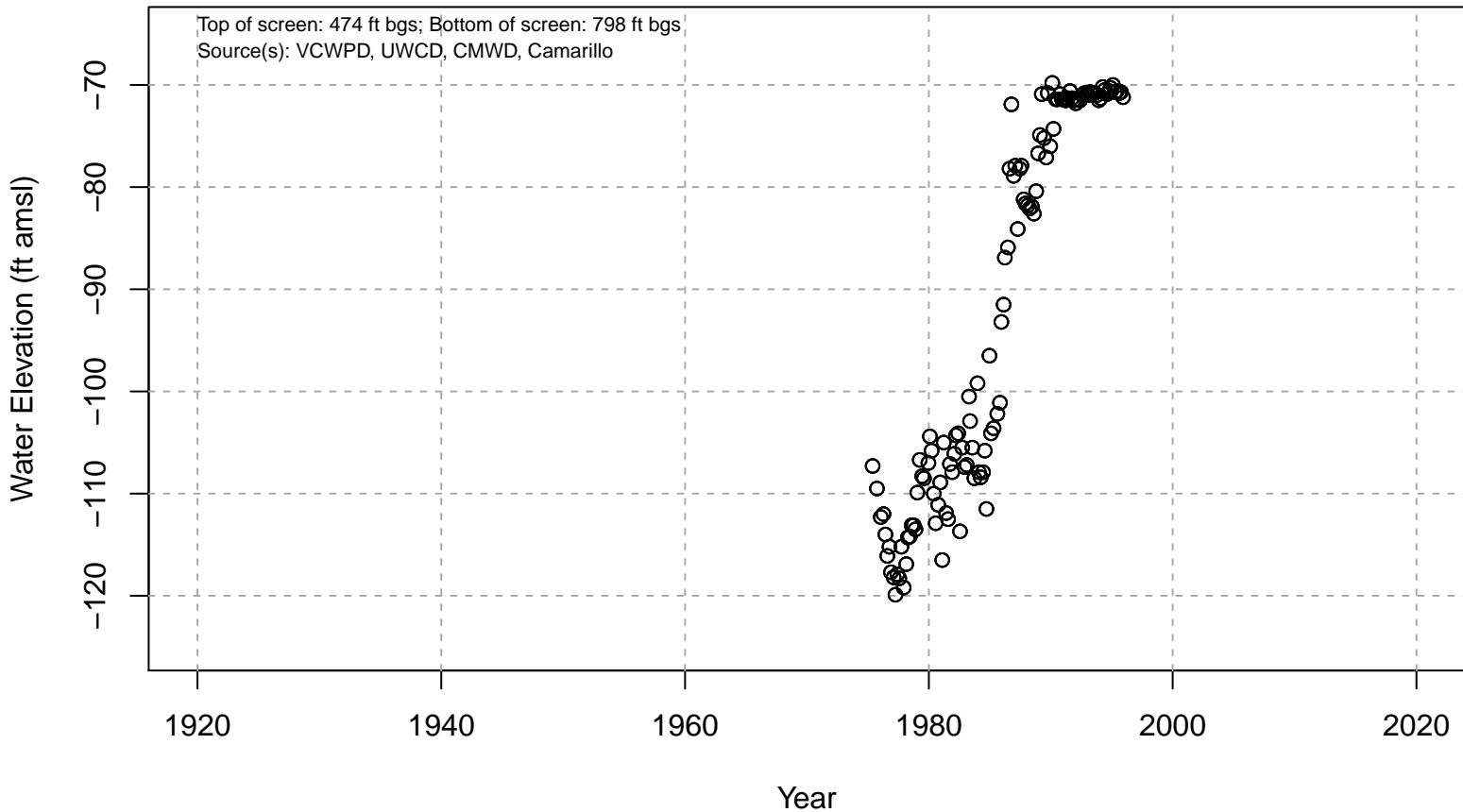


# 02N20W30C01S



Basin: Pleasant Valley; Screened Aquifer: Undesignated; Screened Aquifer System: Undesignated

# 02N20W30F01S

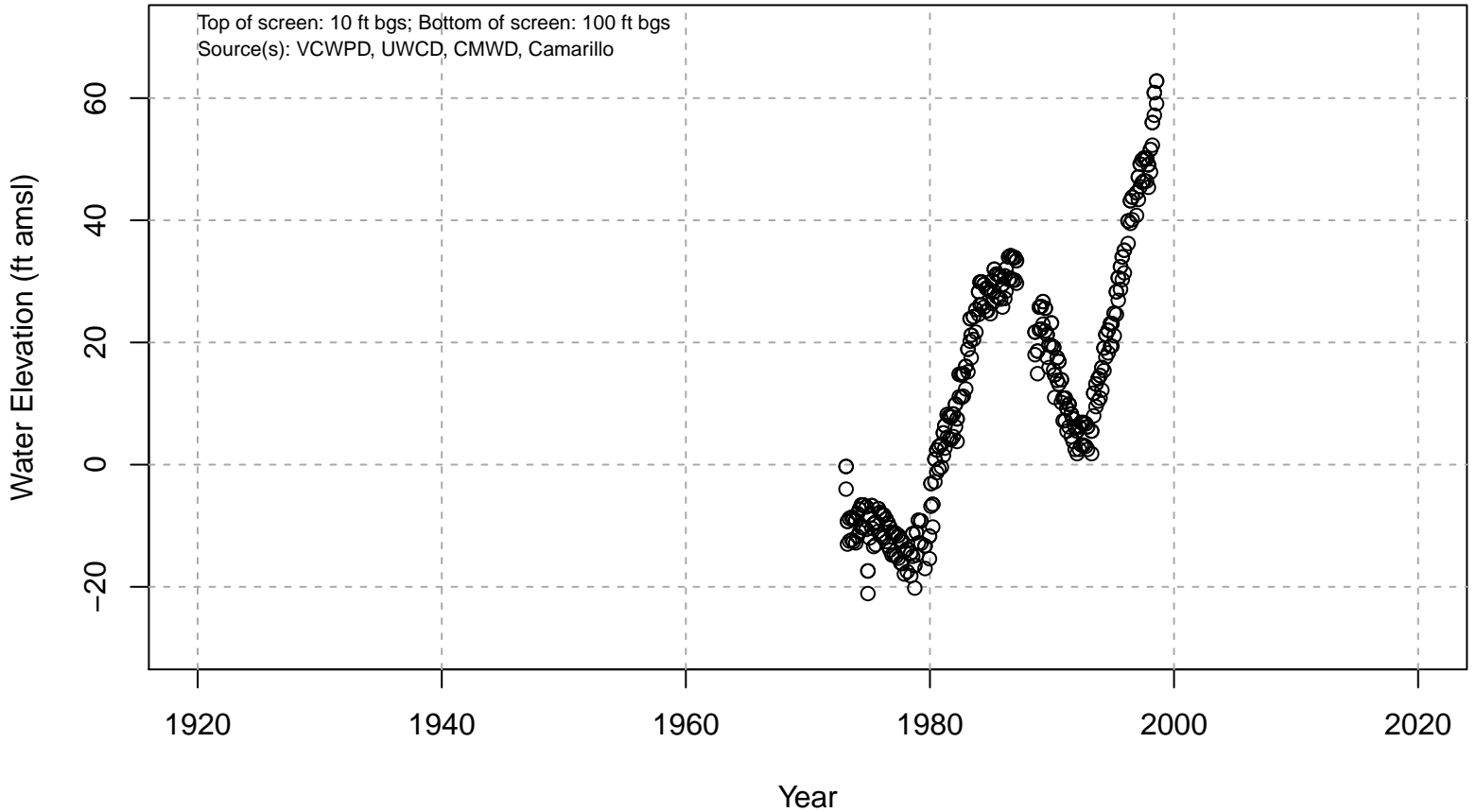


Basin: Pleasant Valley; Screened Aquifer: Multiple; Screened Aquifer System: Undesignated

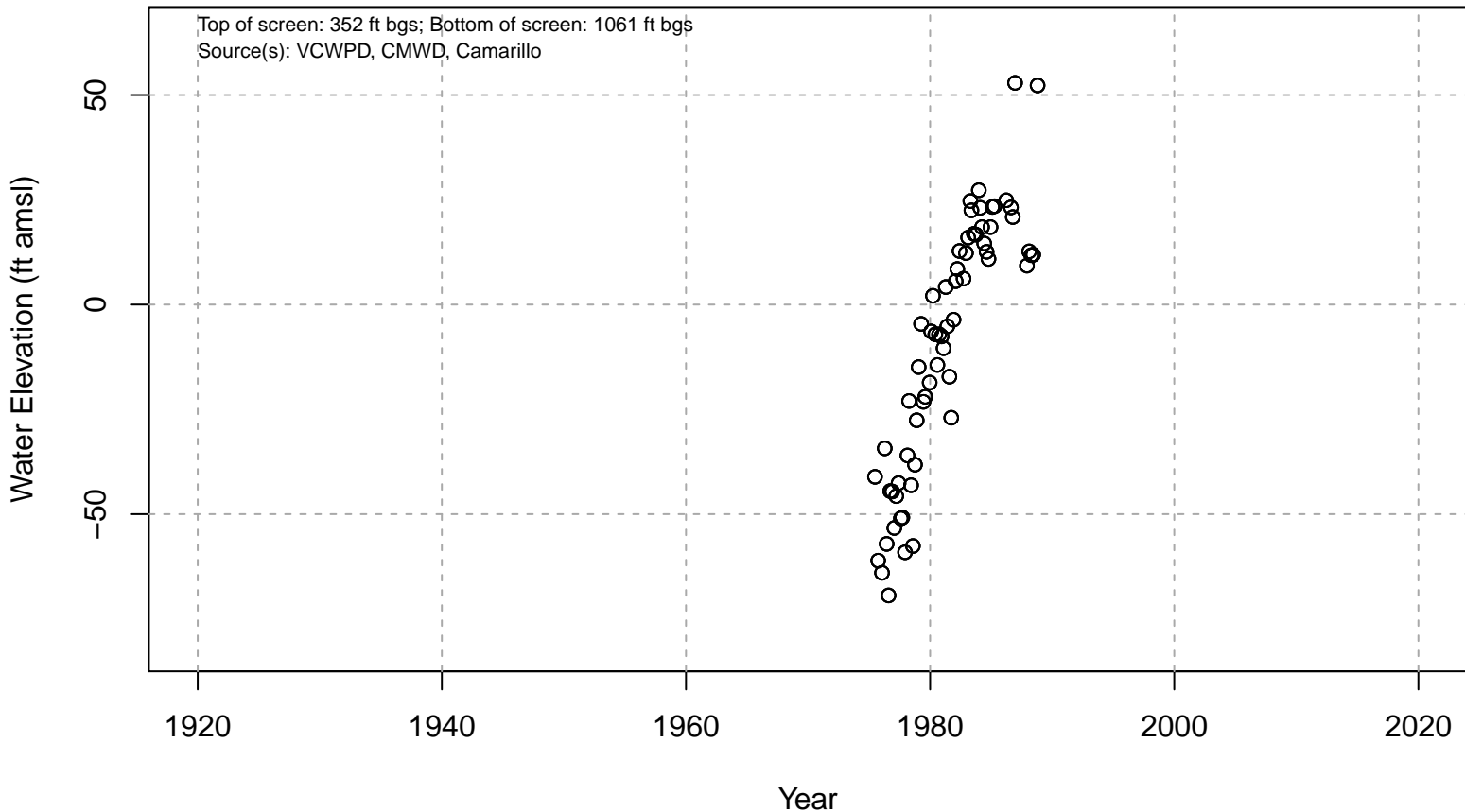
# 02N20W30H01S



# 02N20W31B01S

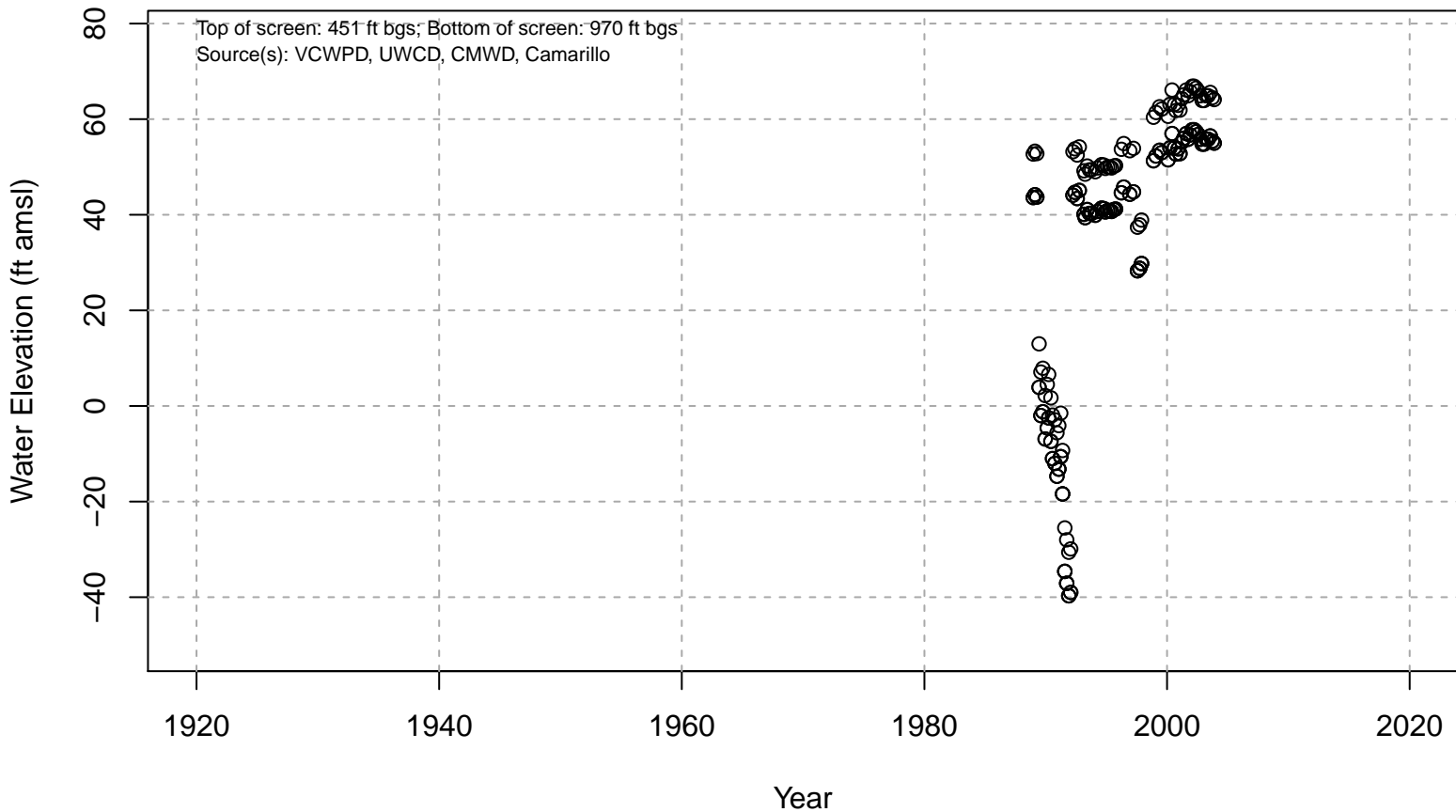


# 02N20W31F02S

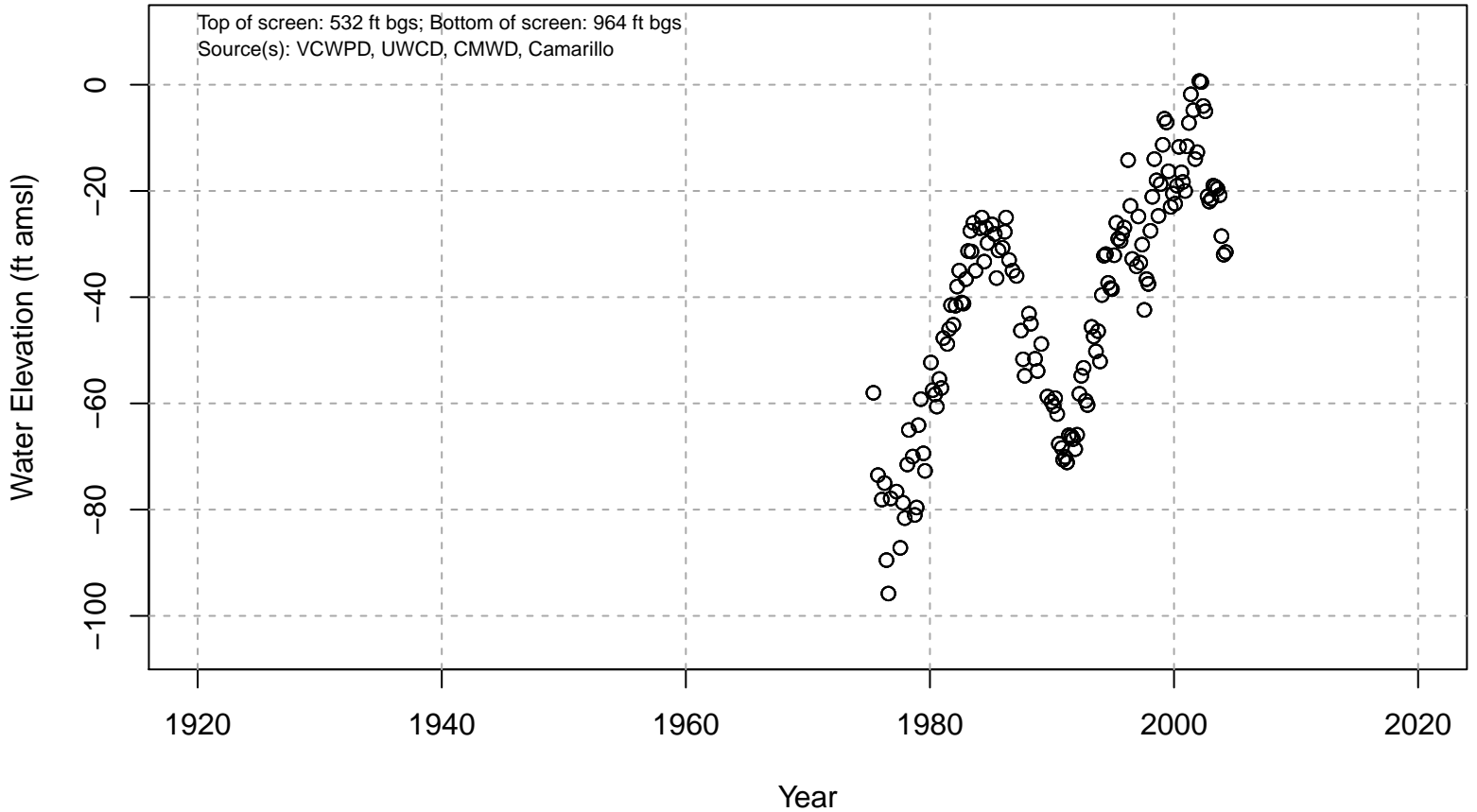


Basin: Pleasant Valley; Screened Aquifer: Multiple; Screened Aquifer System: Undesignated

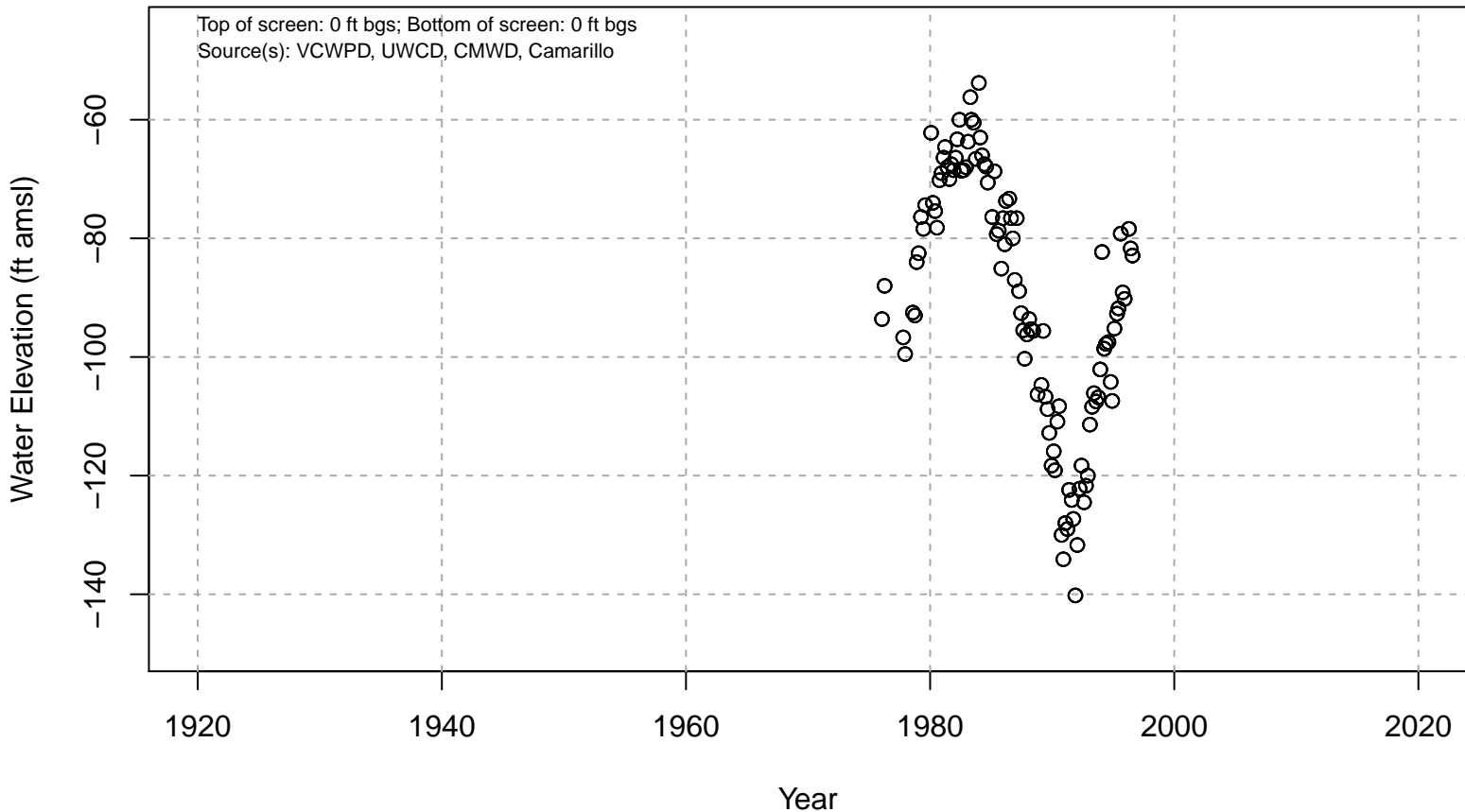
# 02N20W31F03S



# 02N20W32D01S



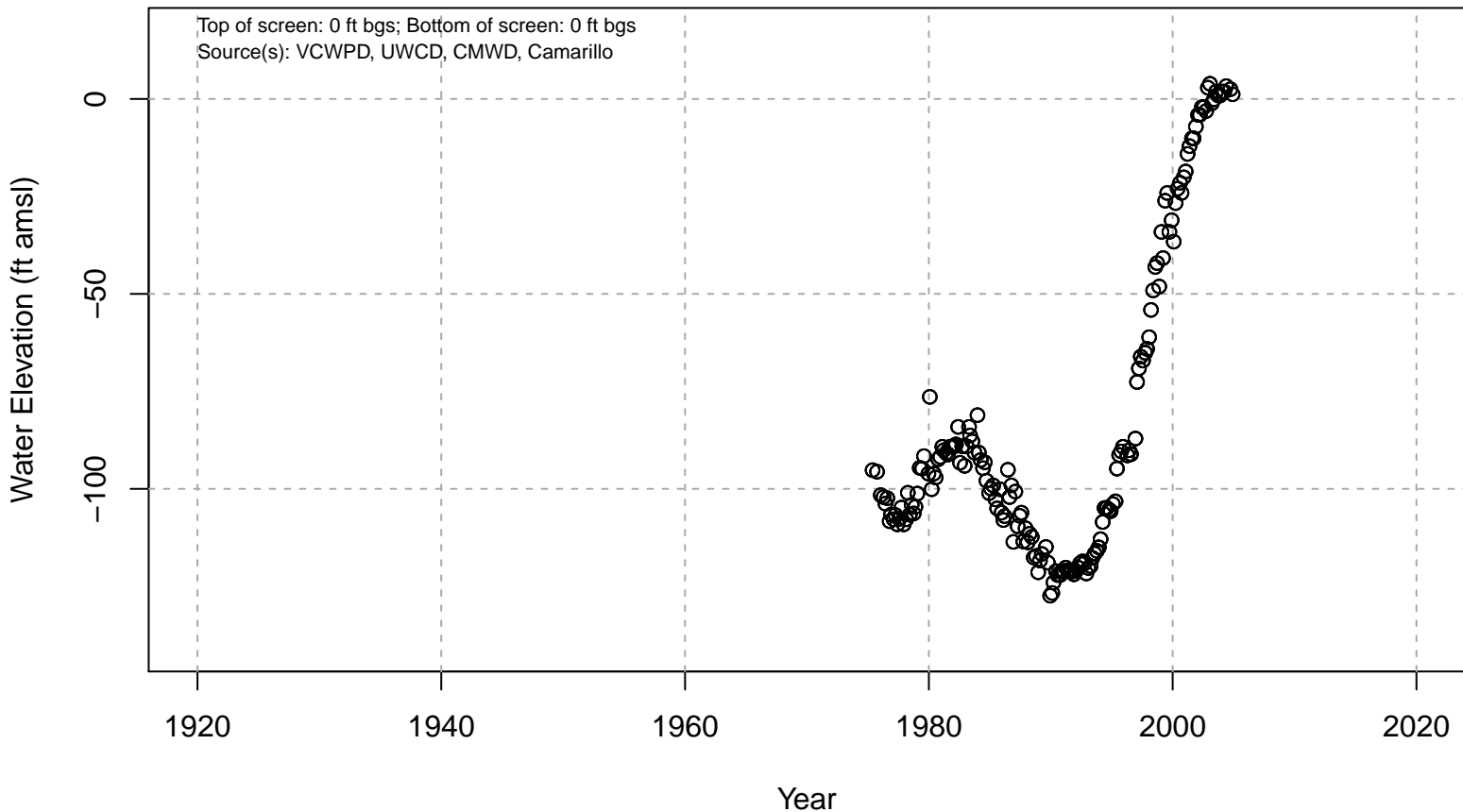
# 02N21W23L02S



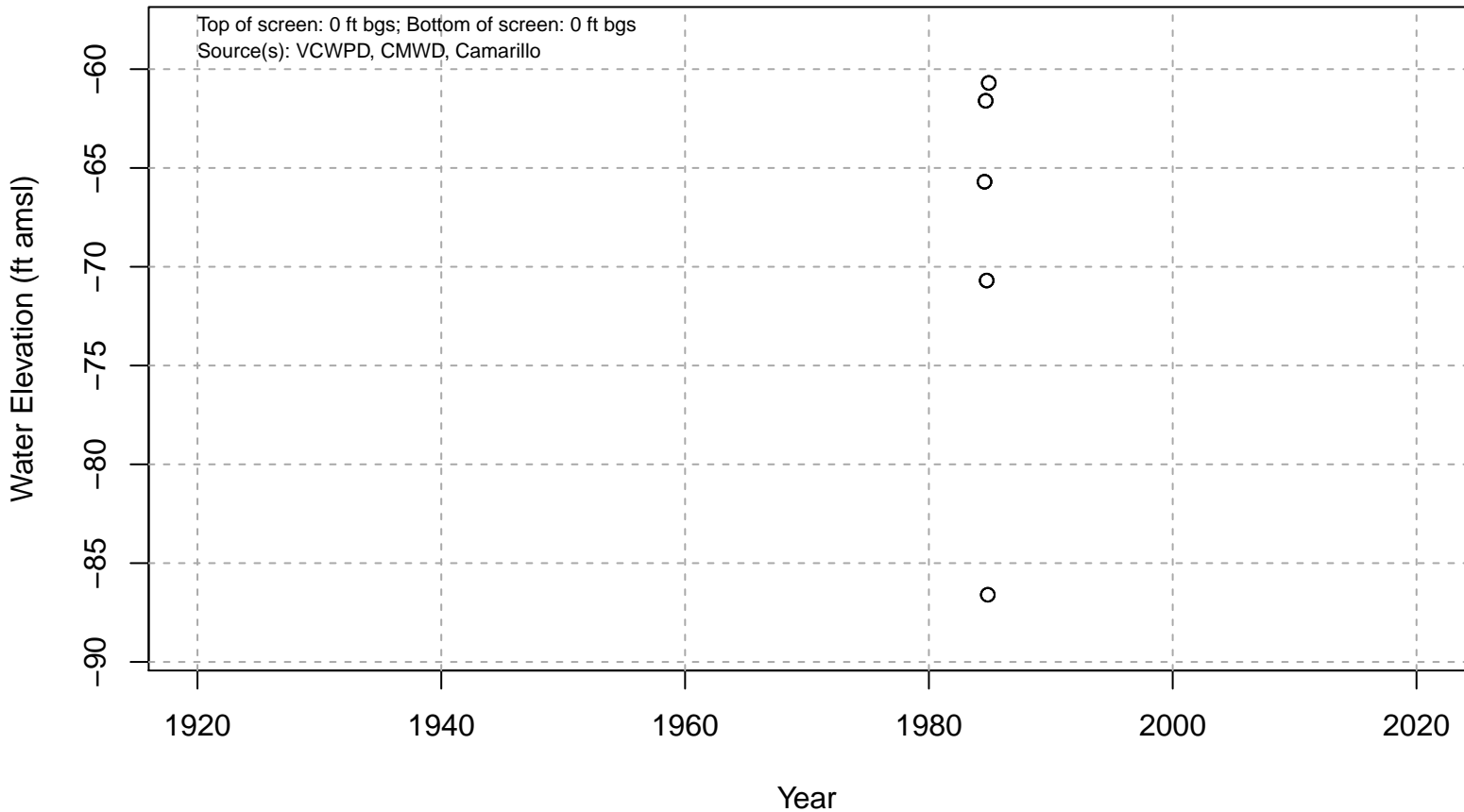
Basin: Pleasant Valley; Screened Aquifer: Multiple; Screened Aquifer System: Undesignated



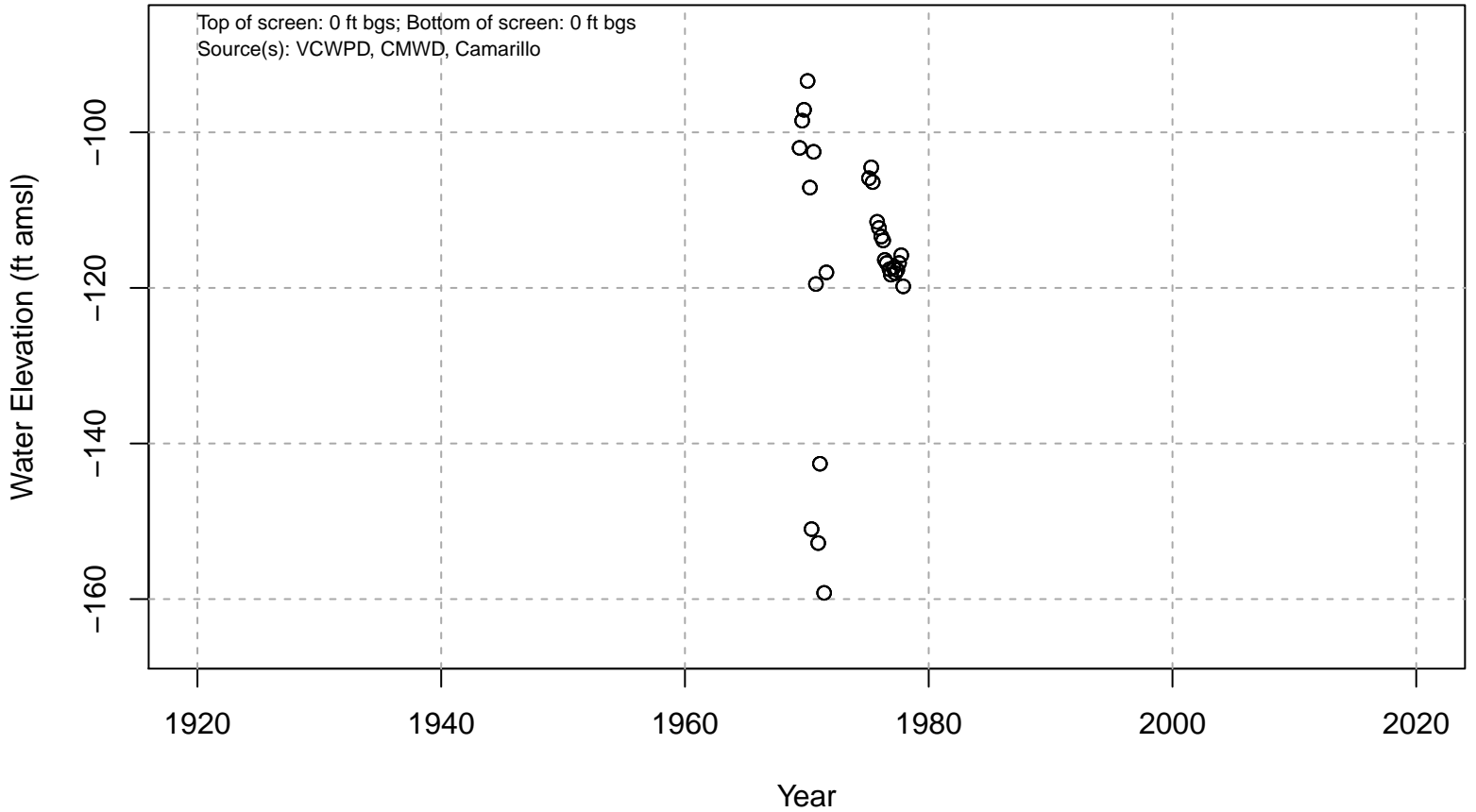
# 02N21W24F01S



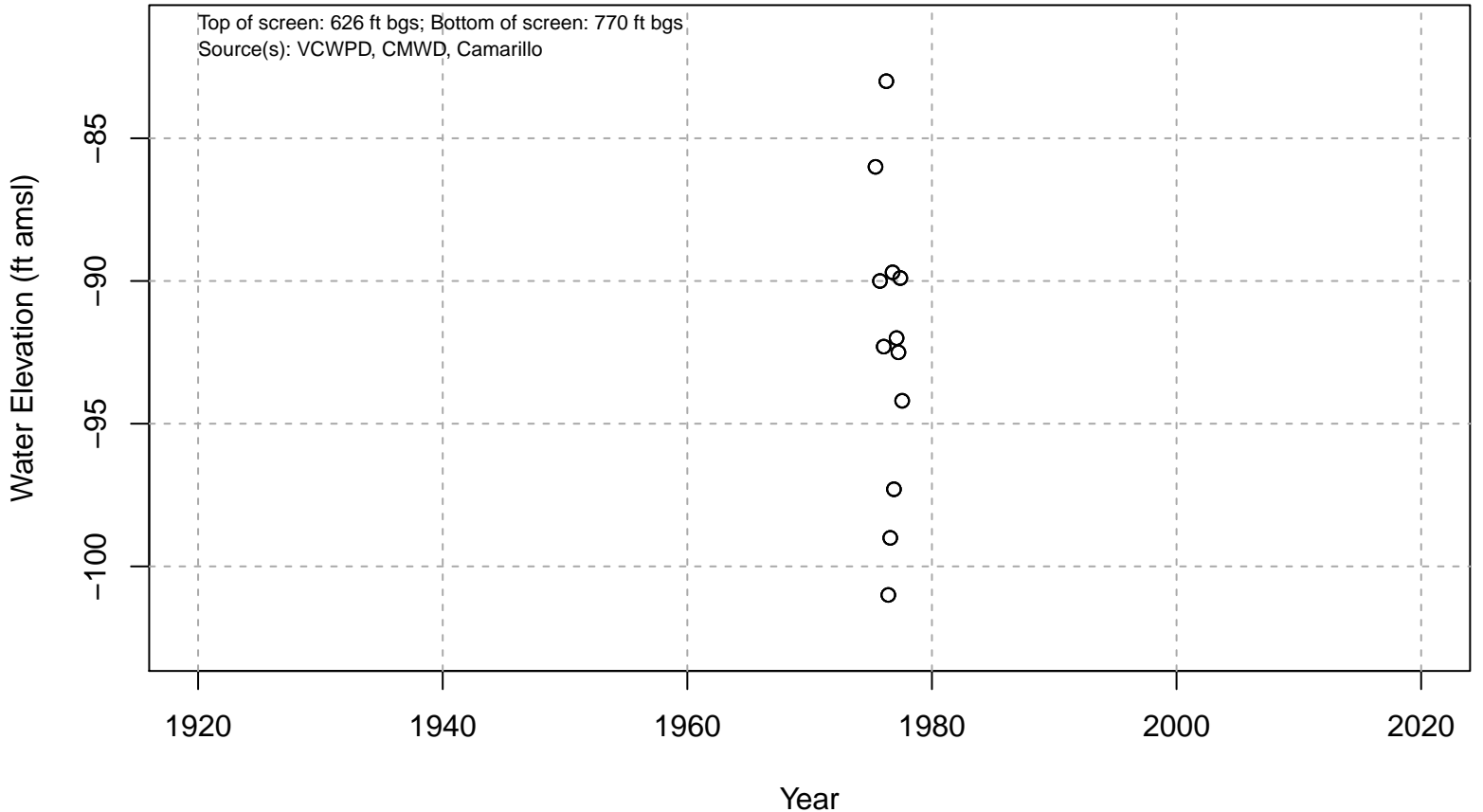
# 02N21W24J01S



# 02N21W25B01S

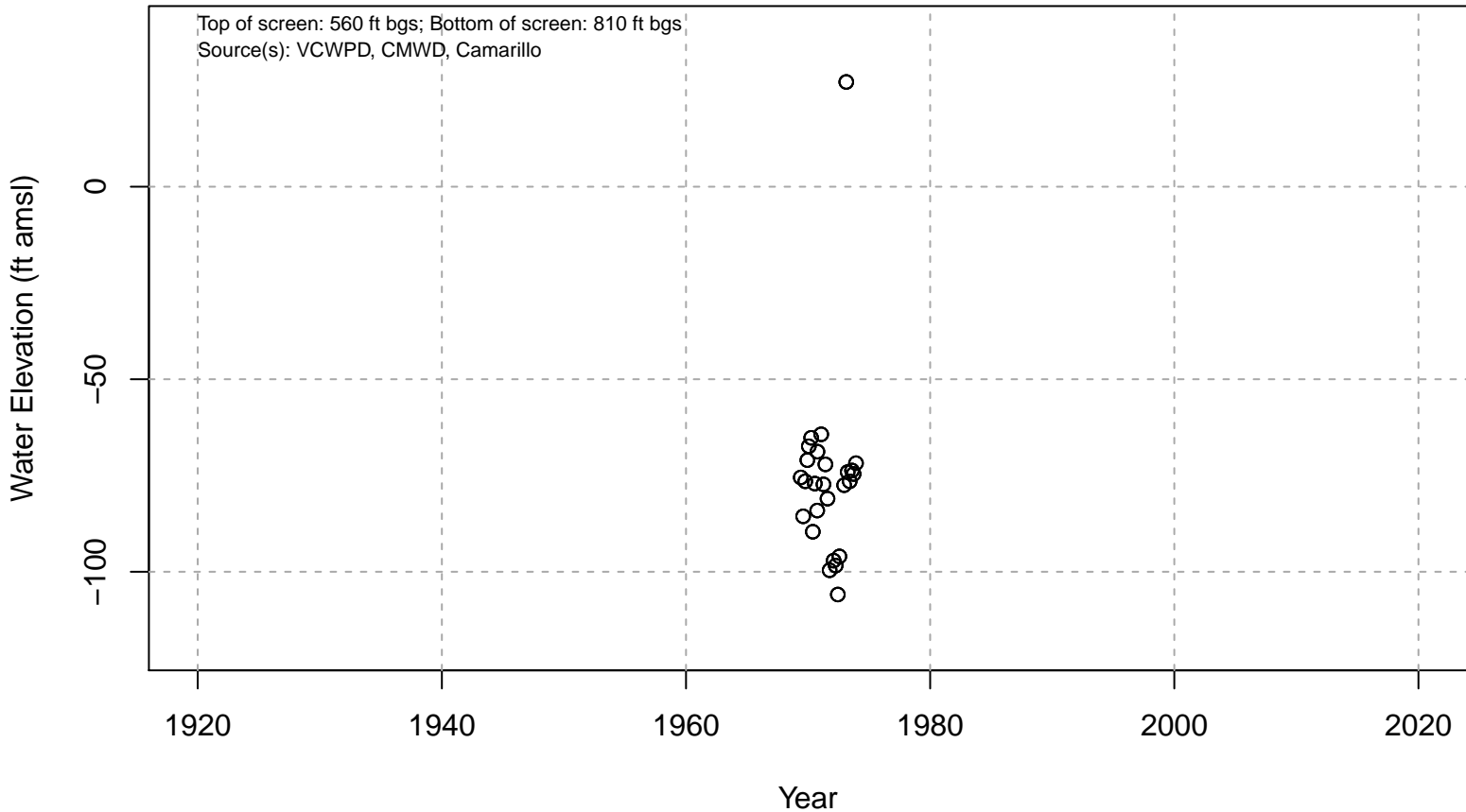


# 02N21W26D06S



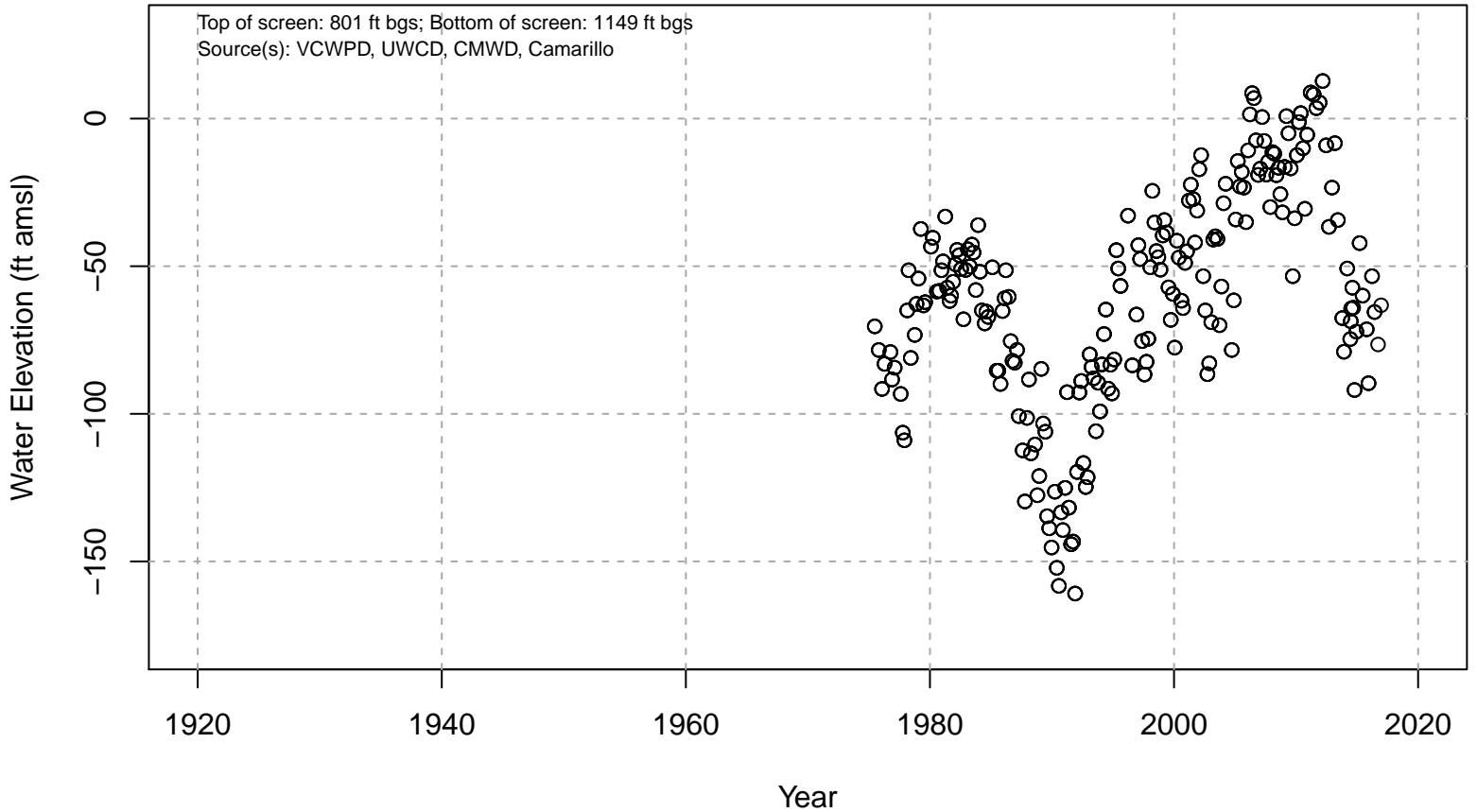
Basin: Pleasant Valley; Screened Aquifer: Below Grimes; Screened Aquifer System: Undesignated

# 02N21W27G01S

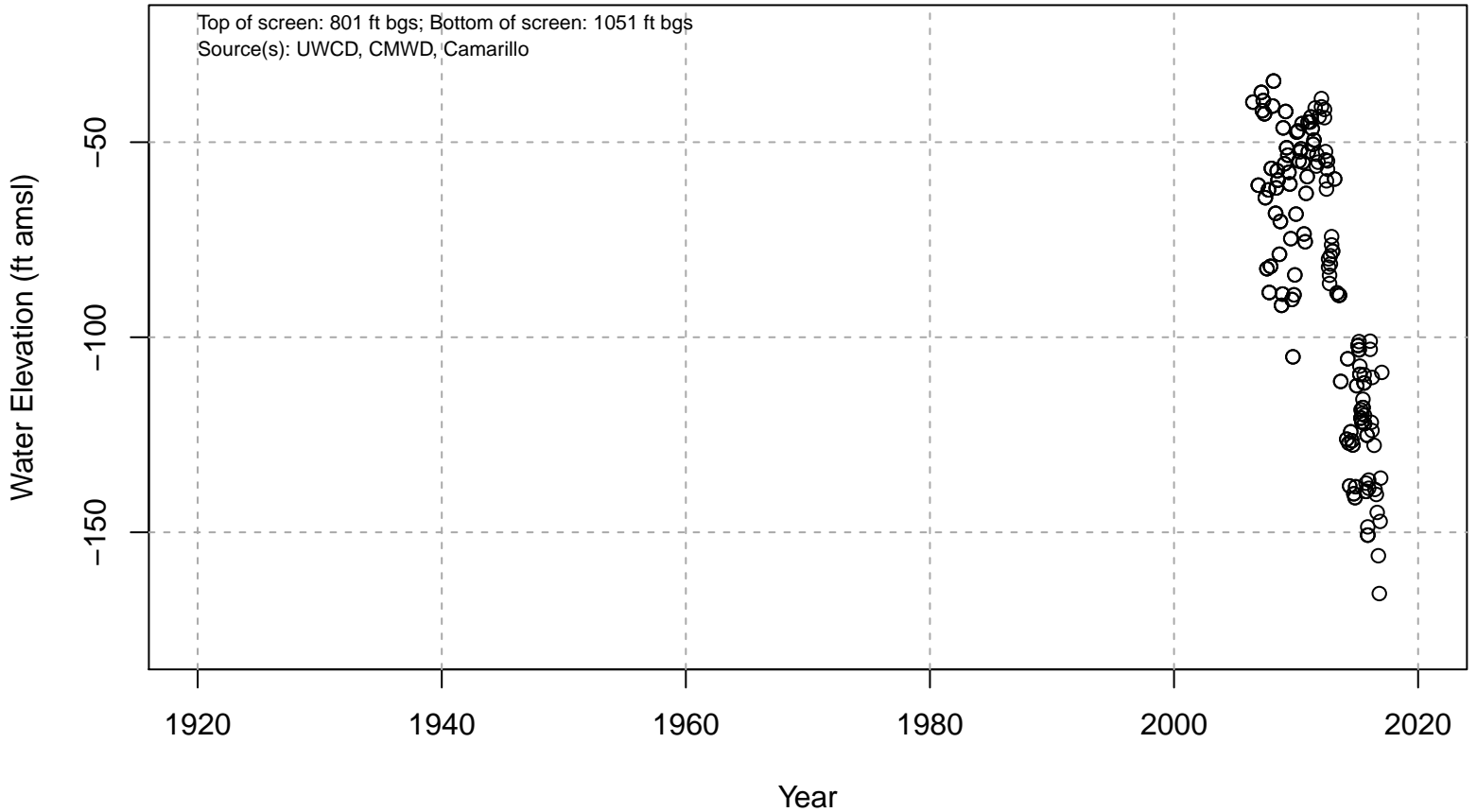


Basin: Pleasant Valley; Screened Aquifer: Fox; Screened Aquifer System: LAS

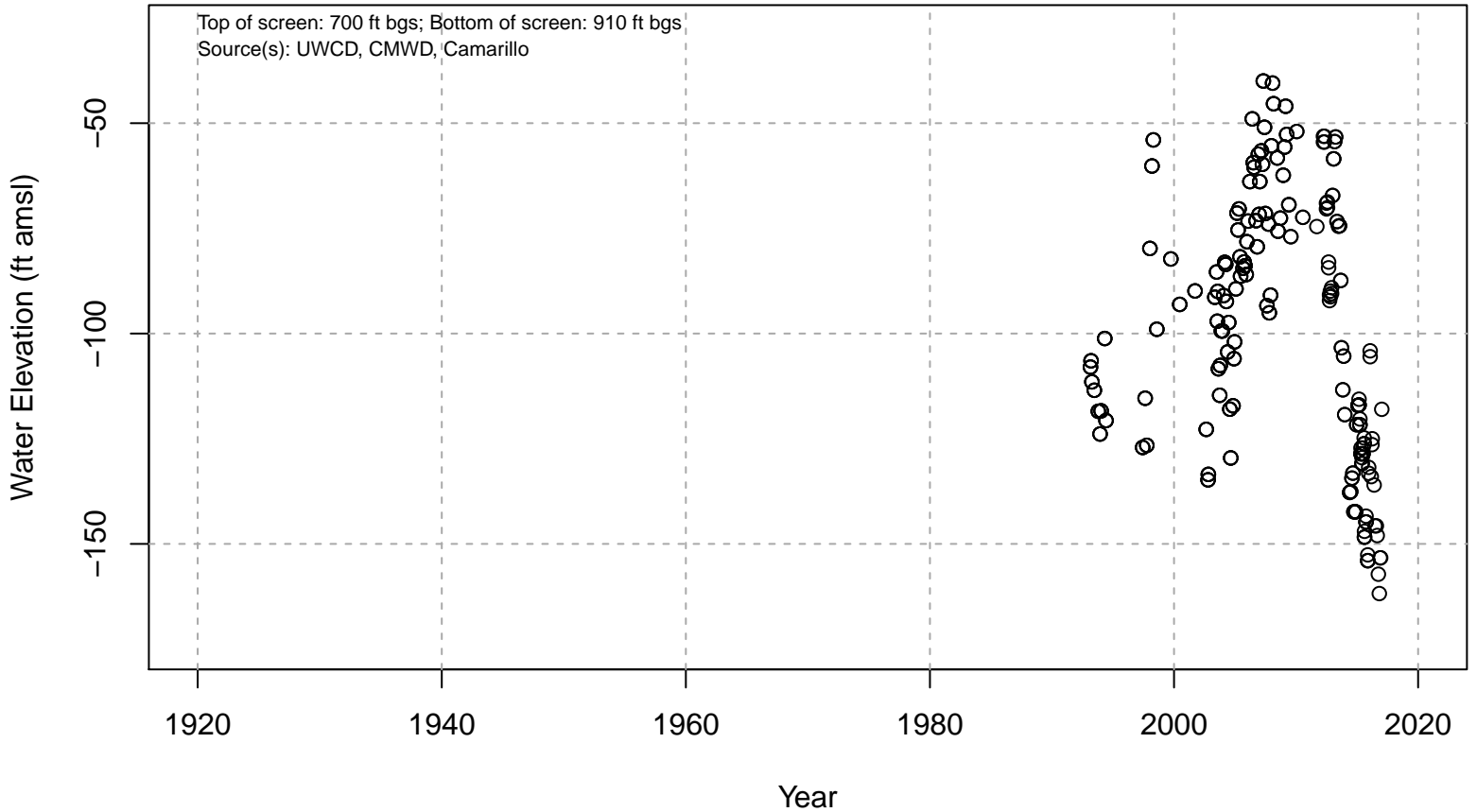
# 02N21W33P02S



# 02N21W33R02S



# 02N21W34C01S

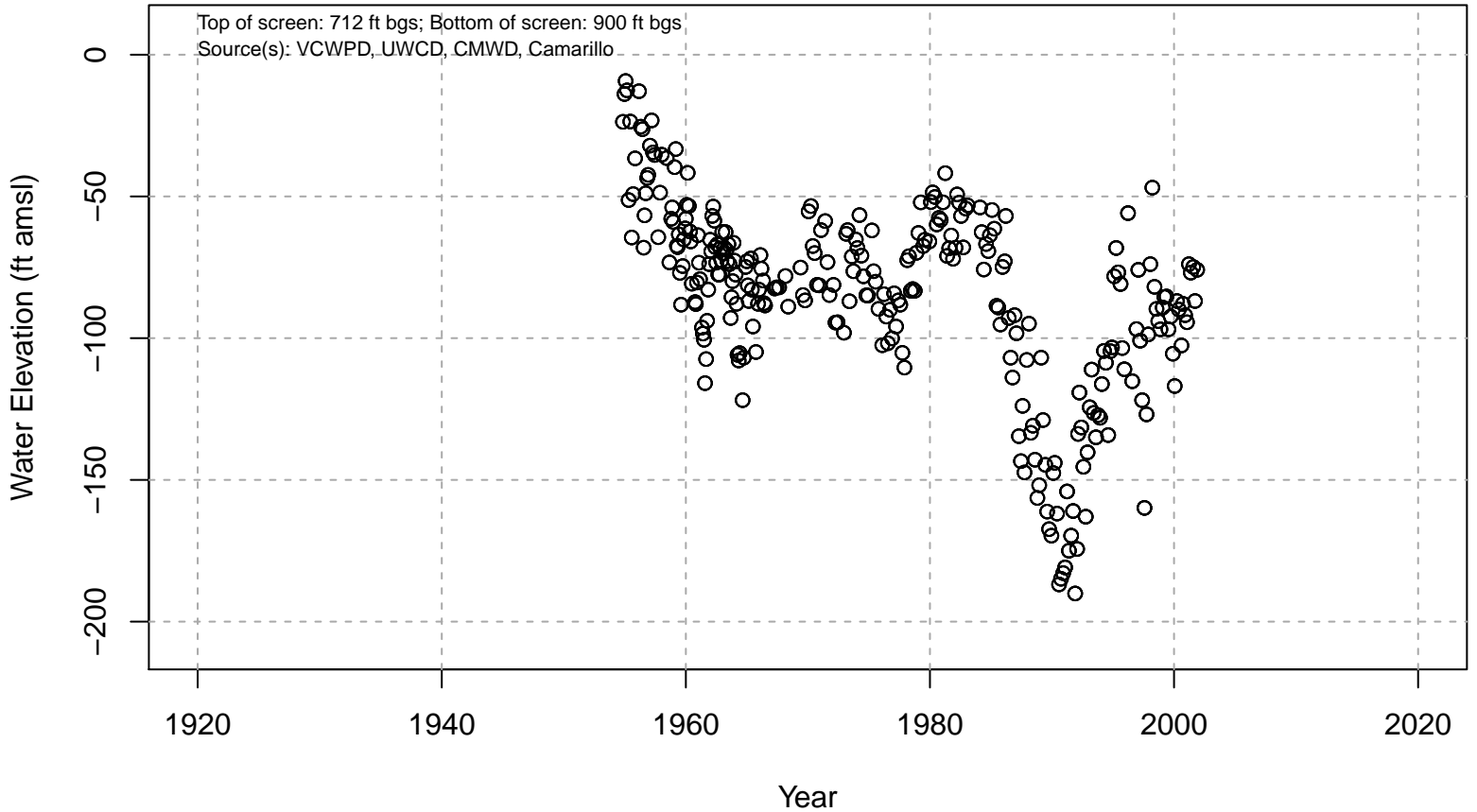




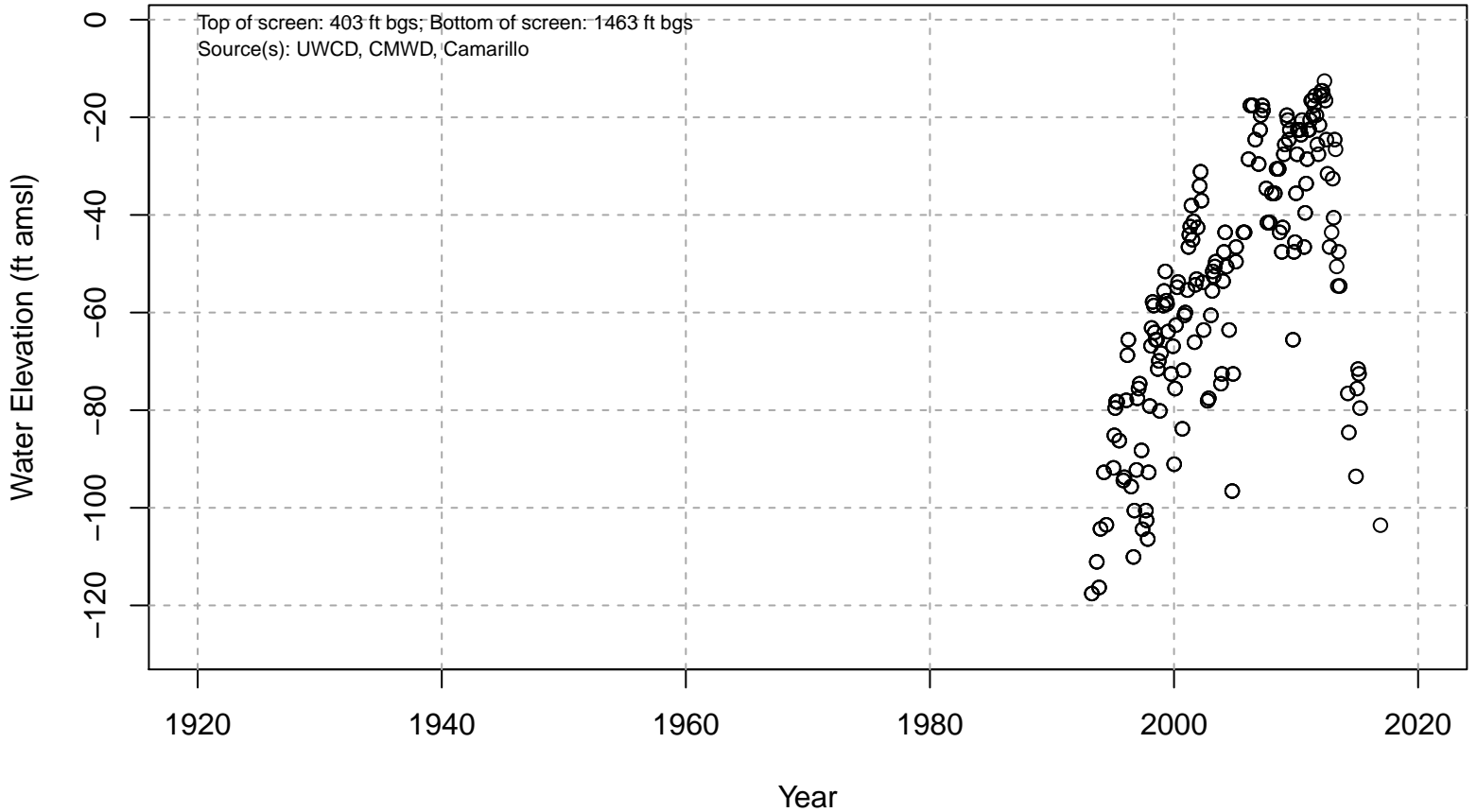
# 02N21W34D01S



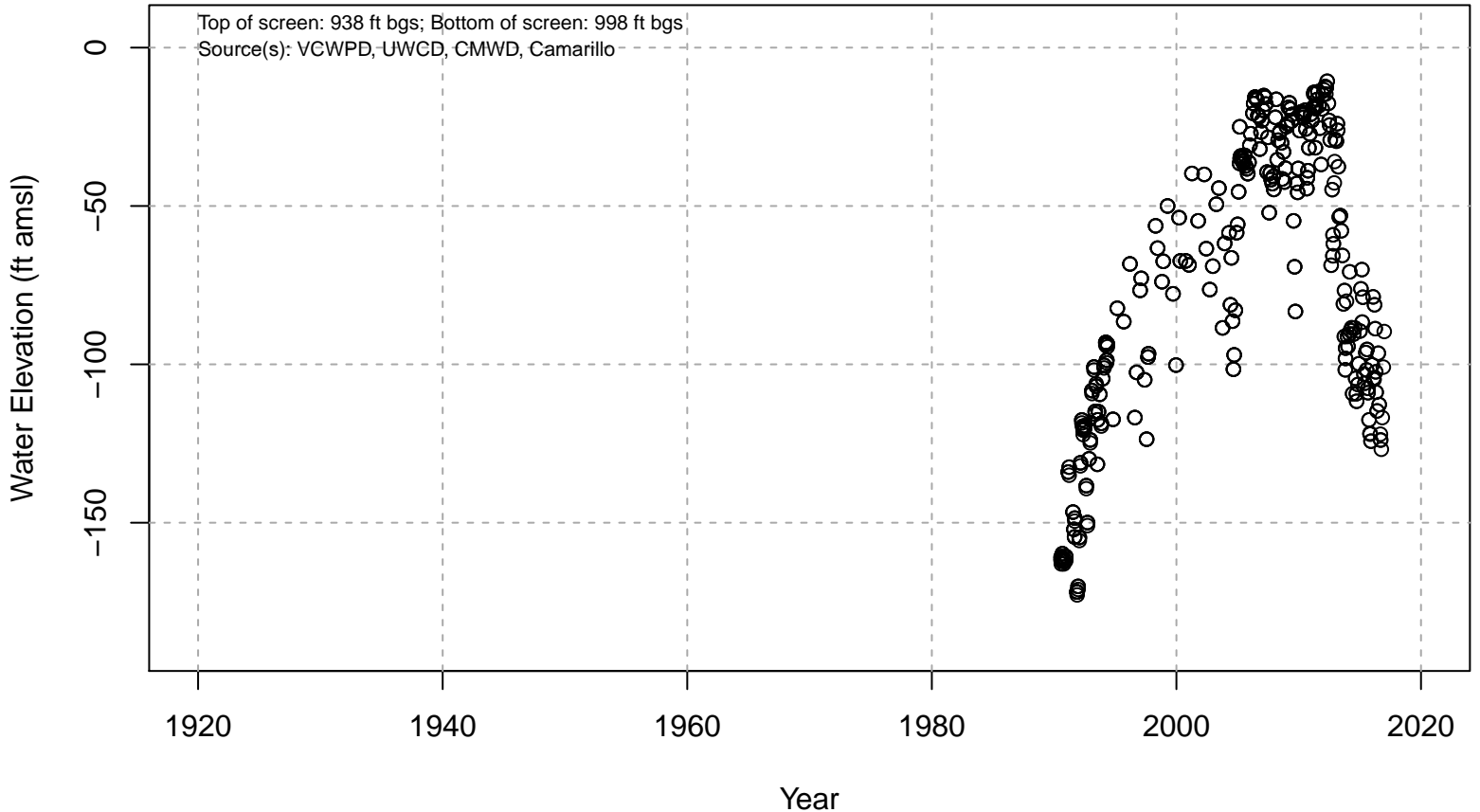
# 02N21W34D02S



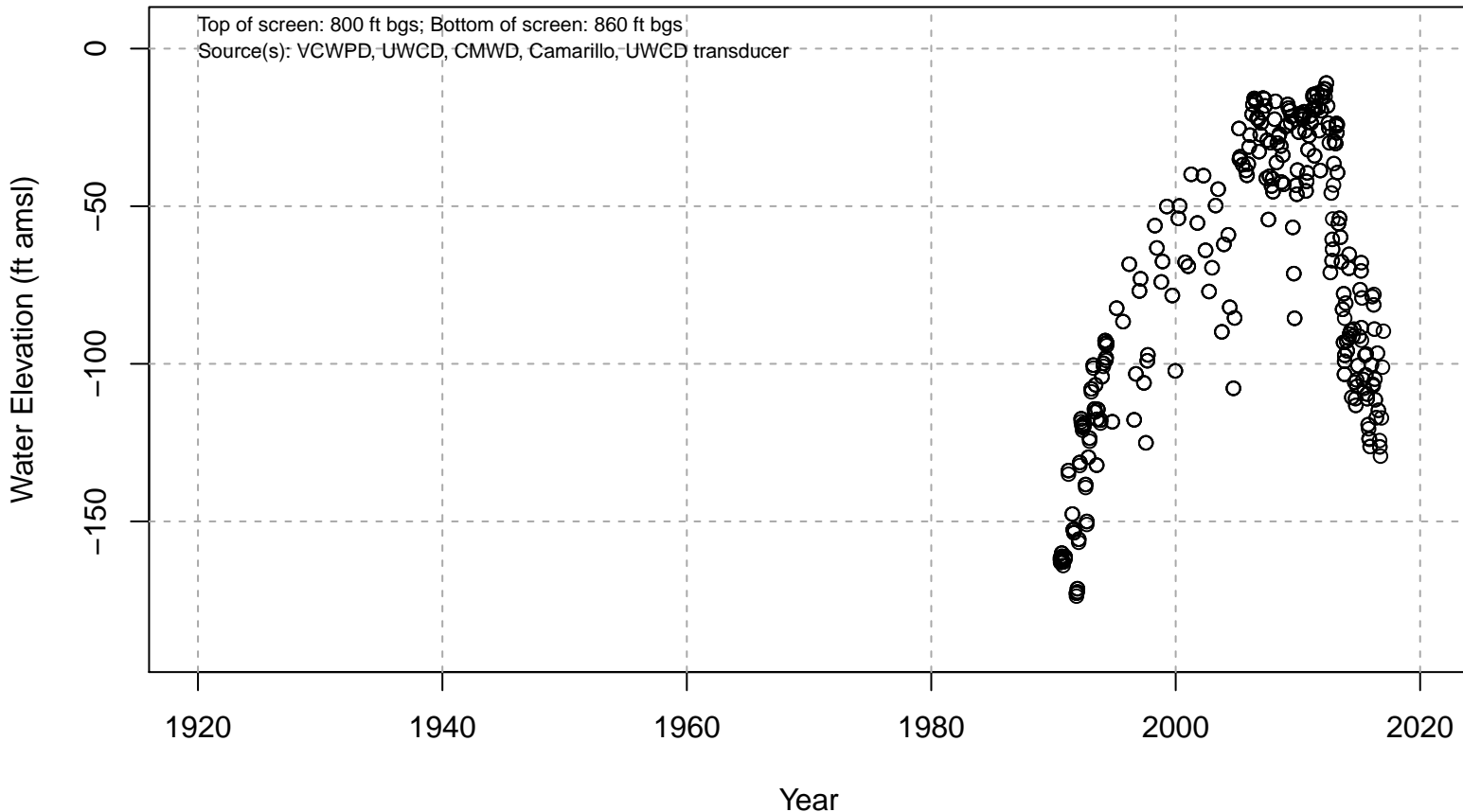
# 02N21W34G01S



# 02N21W34G02S

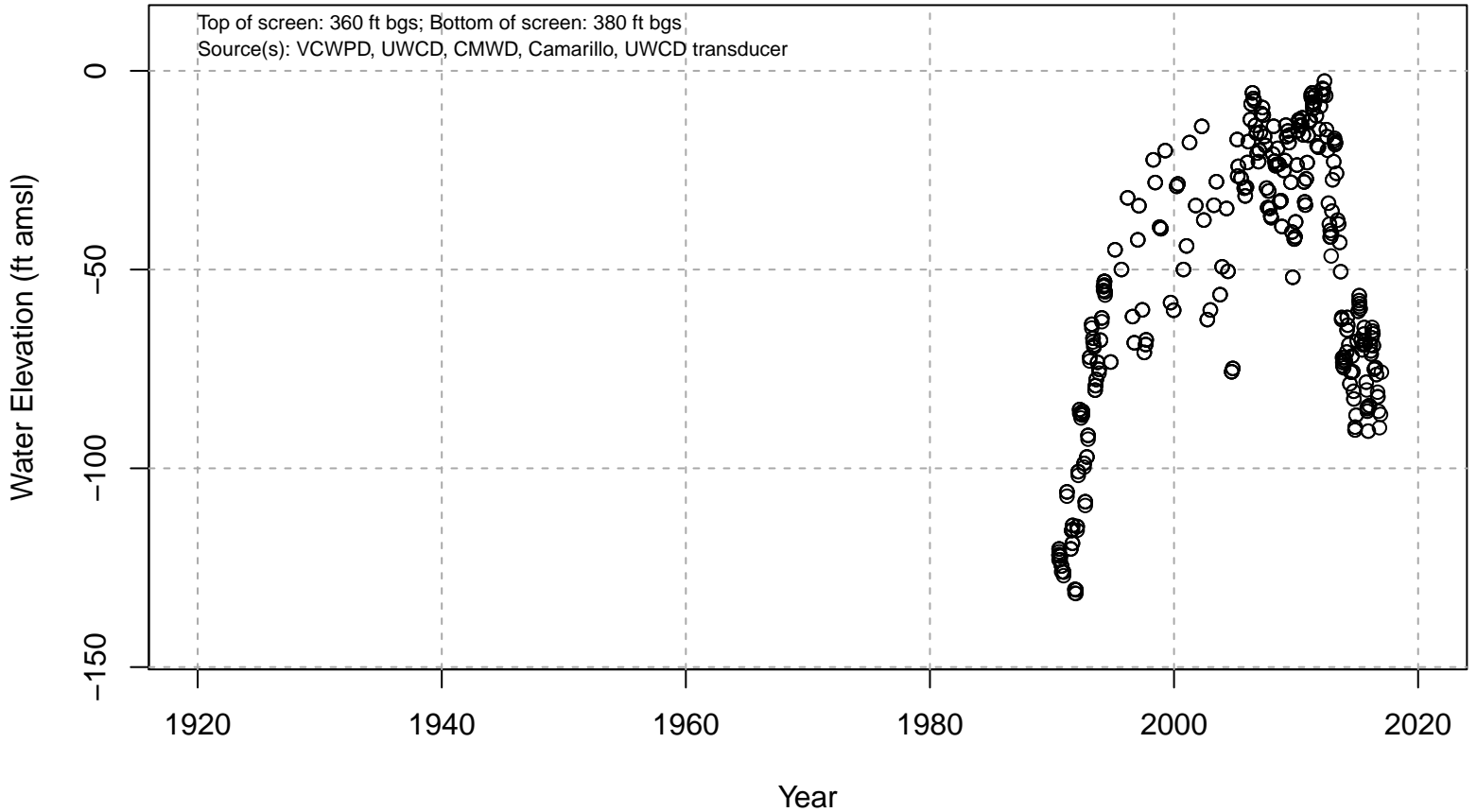


# 02N21W34G03S

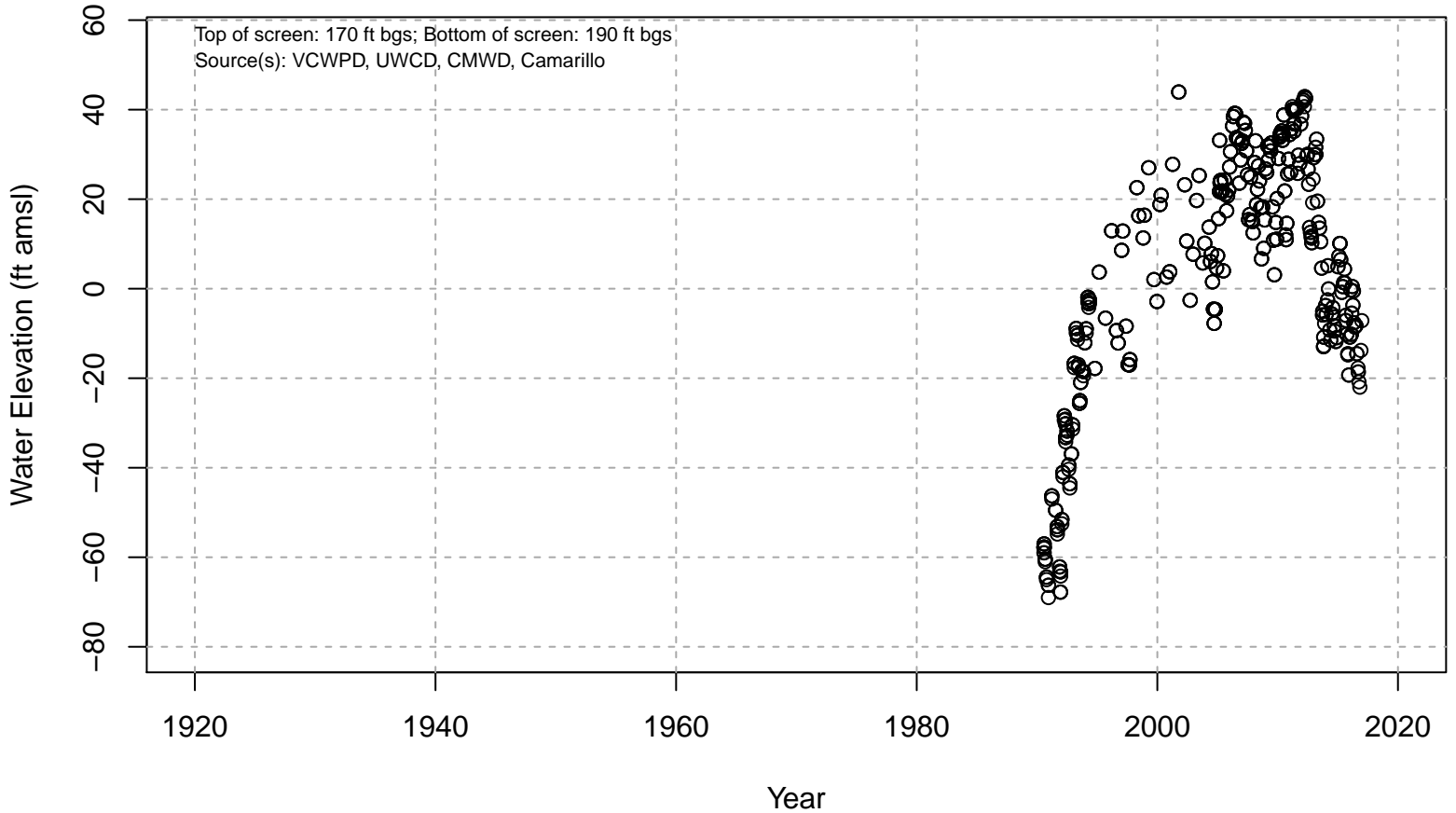


Basin: Pleasant Valley; Screened Aquifer: Fox; Screened Aquifer System: LAS

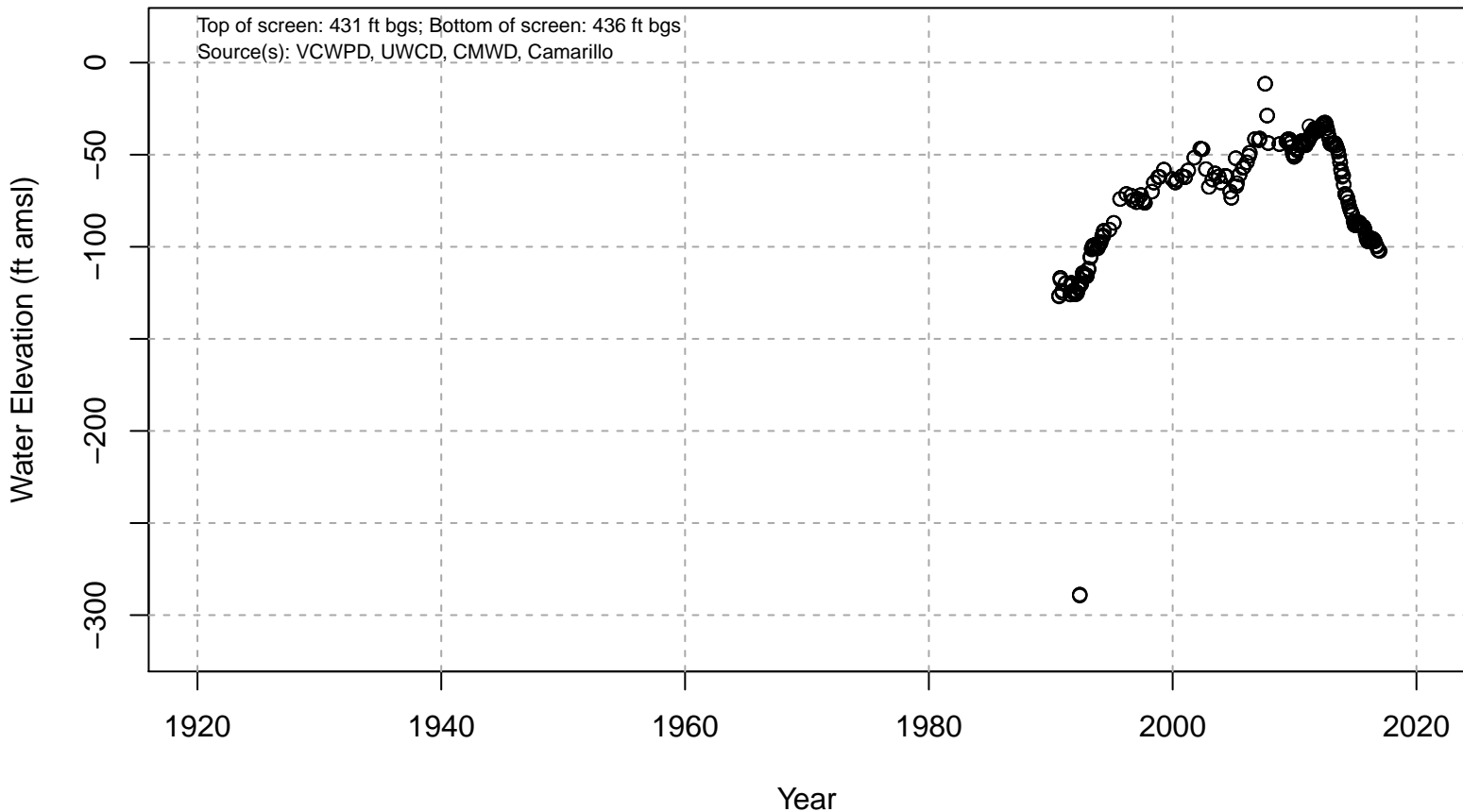
# 02N21W34G04S



# 02N21W34G05S



# 02N21W34G06S



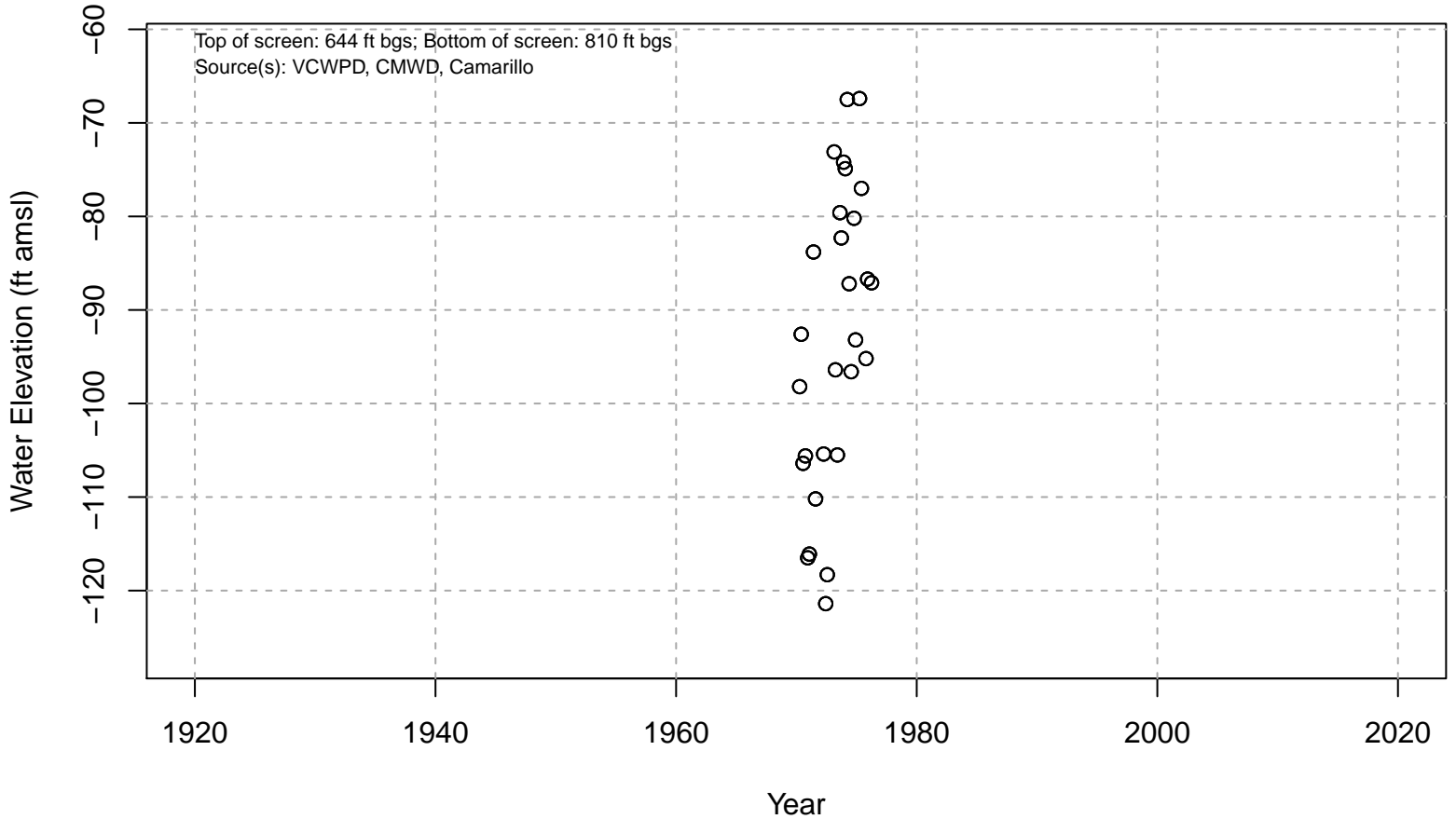


# 02N21W34J01S

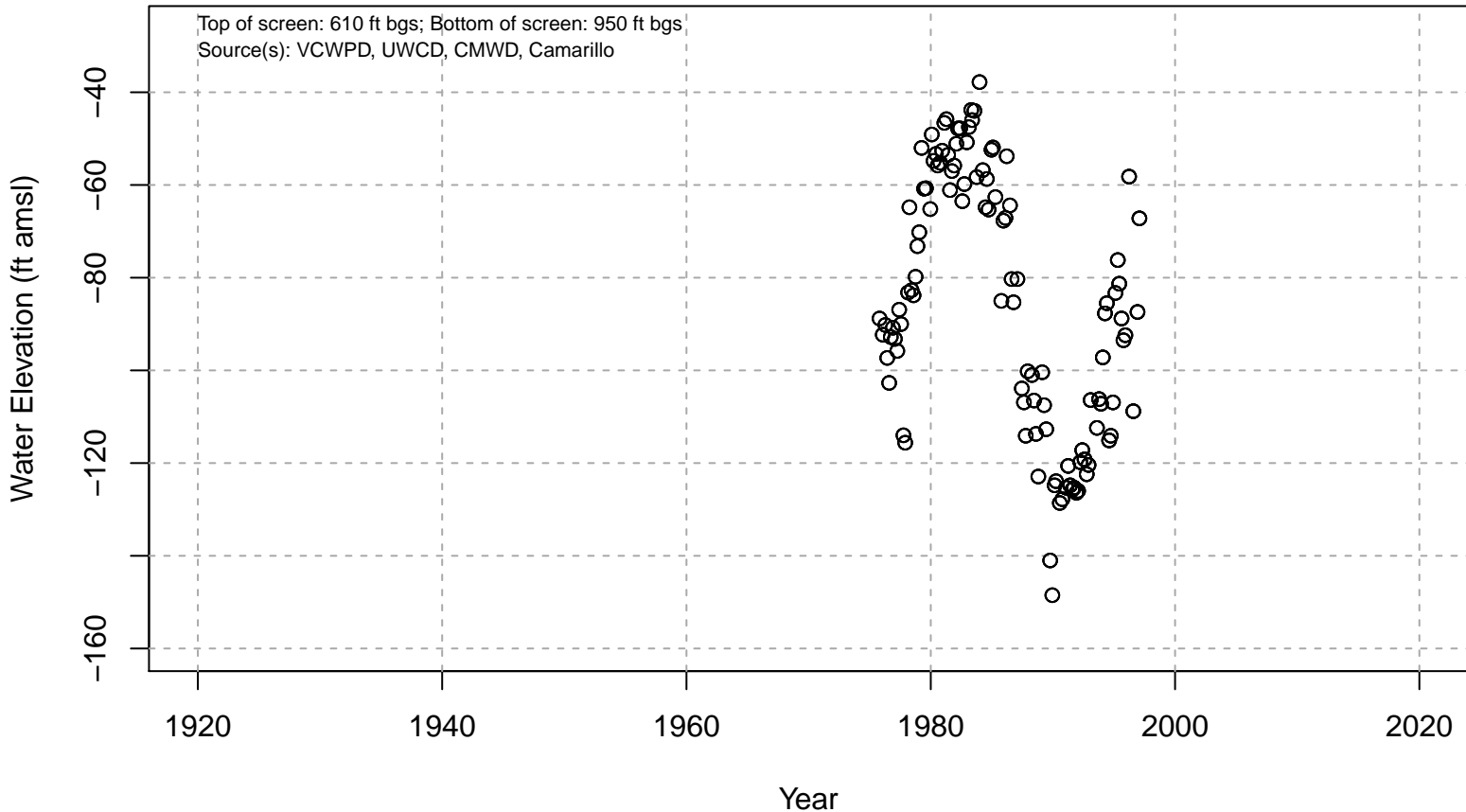




# 02N21W35D02S

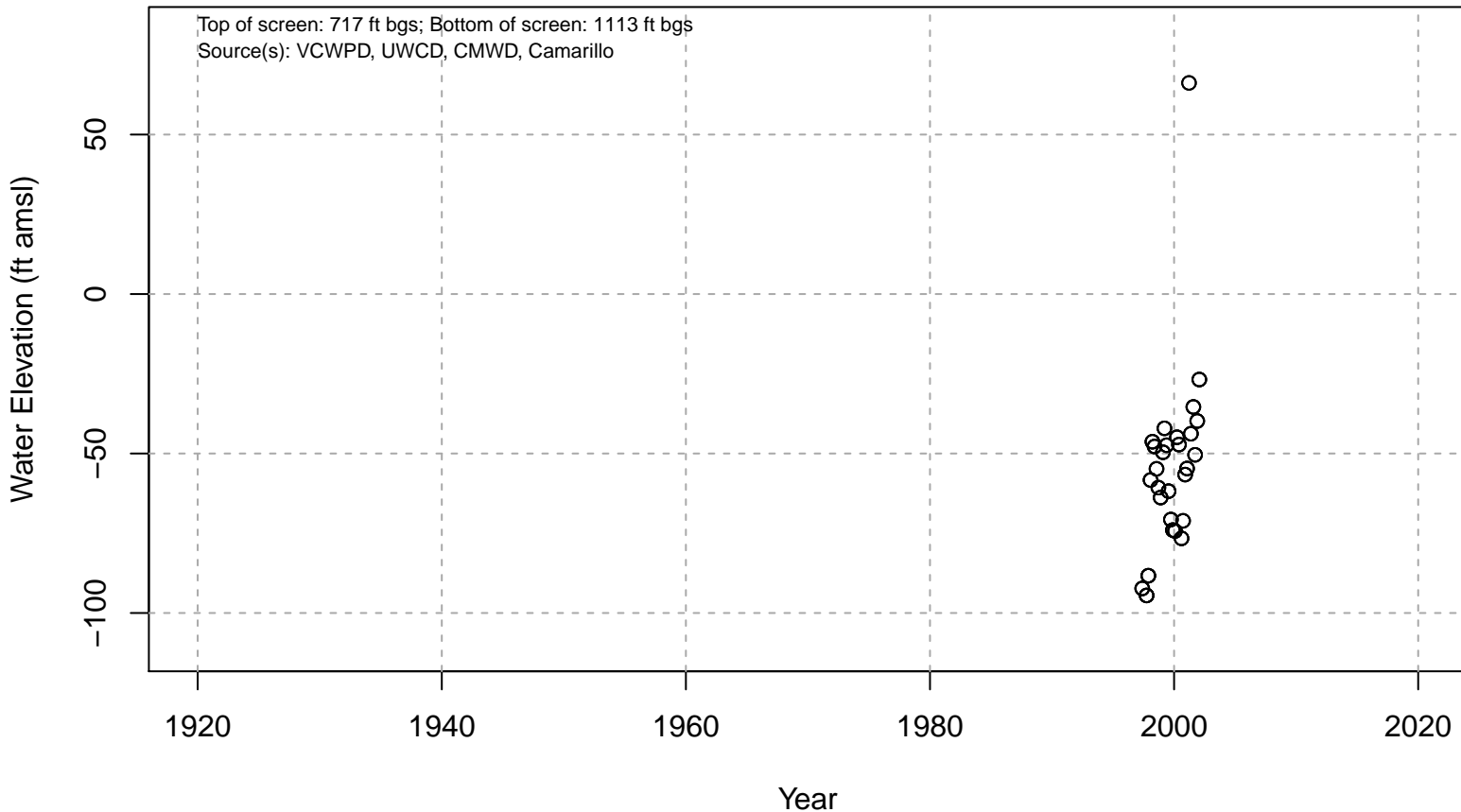


# 02N21W35K01S



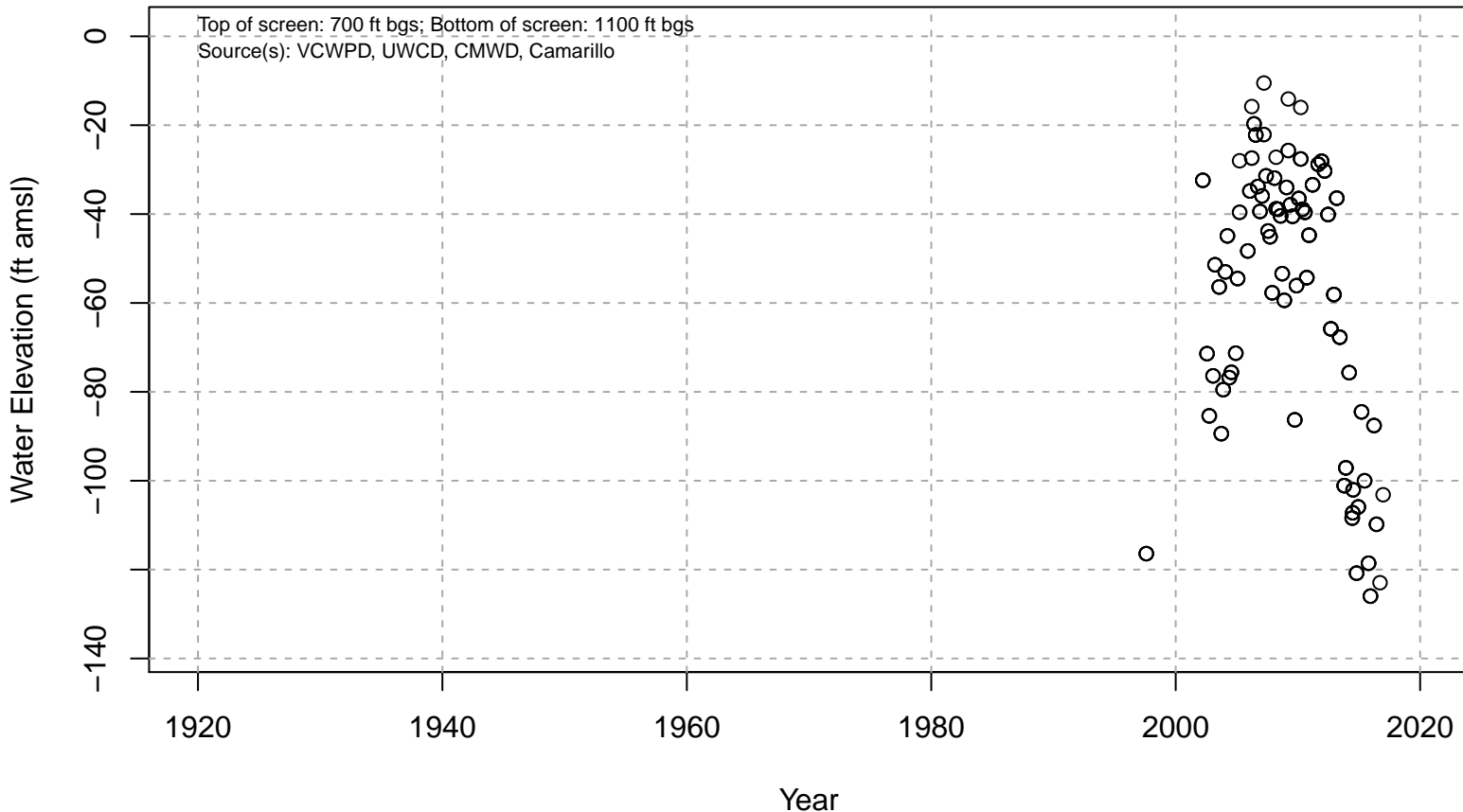
Basin: Pleasant Valley; Screened Aquifer: Multiple; Screened Aquifer System: Undesignated

# 02N21W35M01S



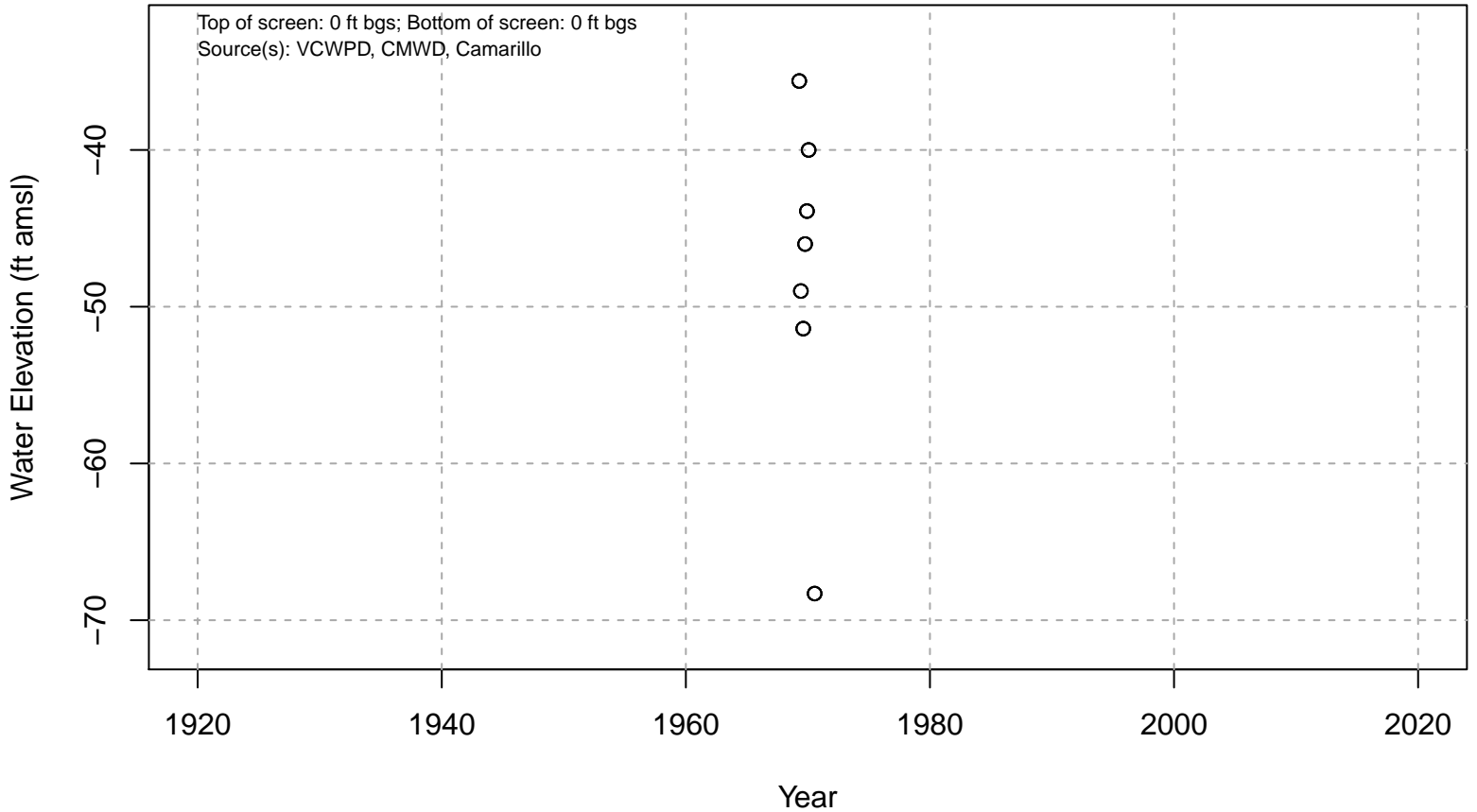
Basin: Pleasant Valley; Screened Aquifer: Multiple; Screened Aquifer System: LAS

# 02N21W35M02S

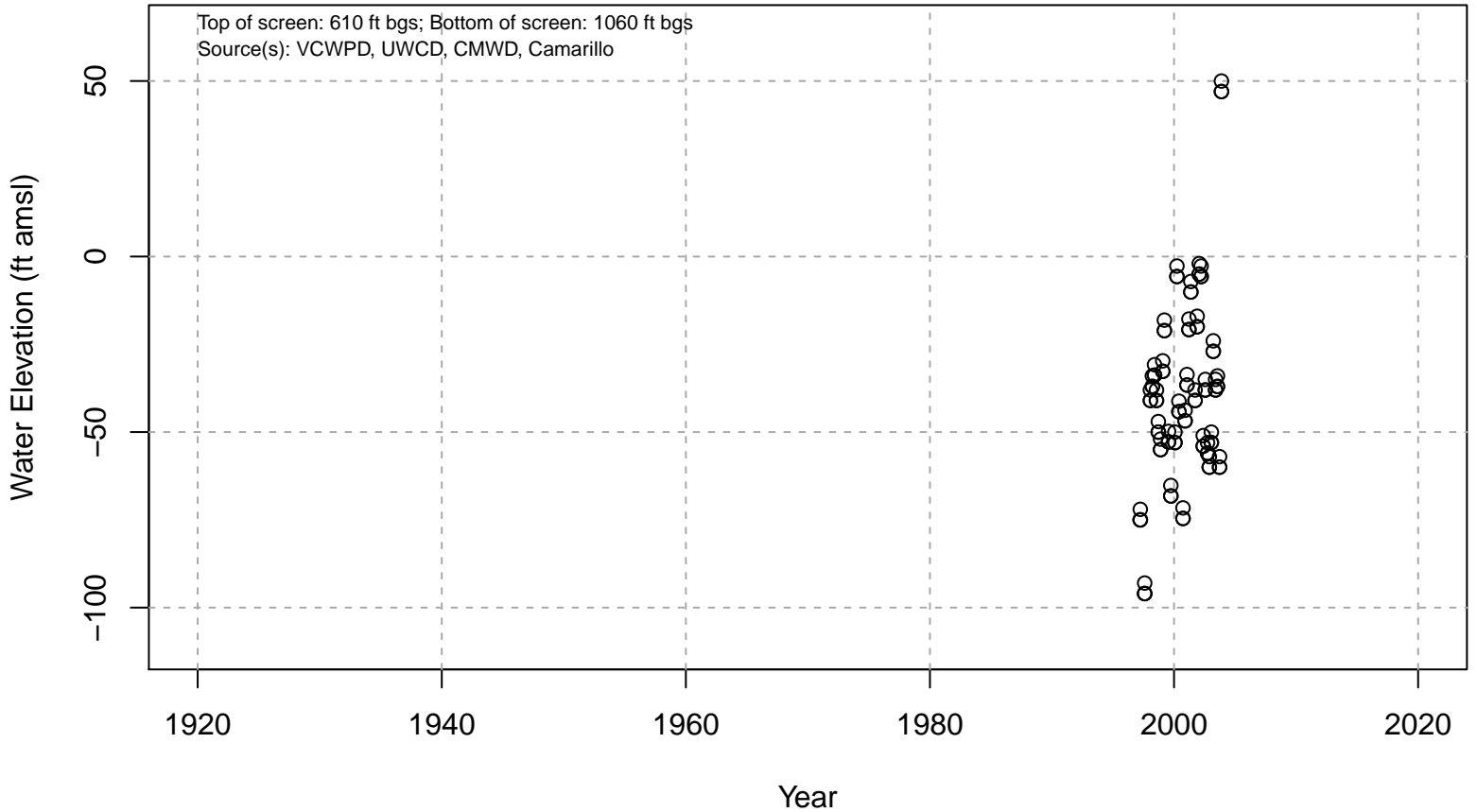


Basin: Pleasant Valley; Screened Aquifer: Multiple; Screened Aquifer System: LAS

# 02N21W36G02S

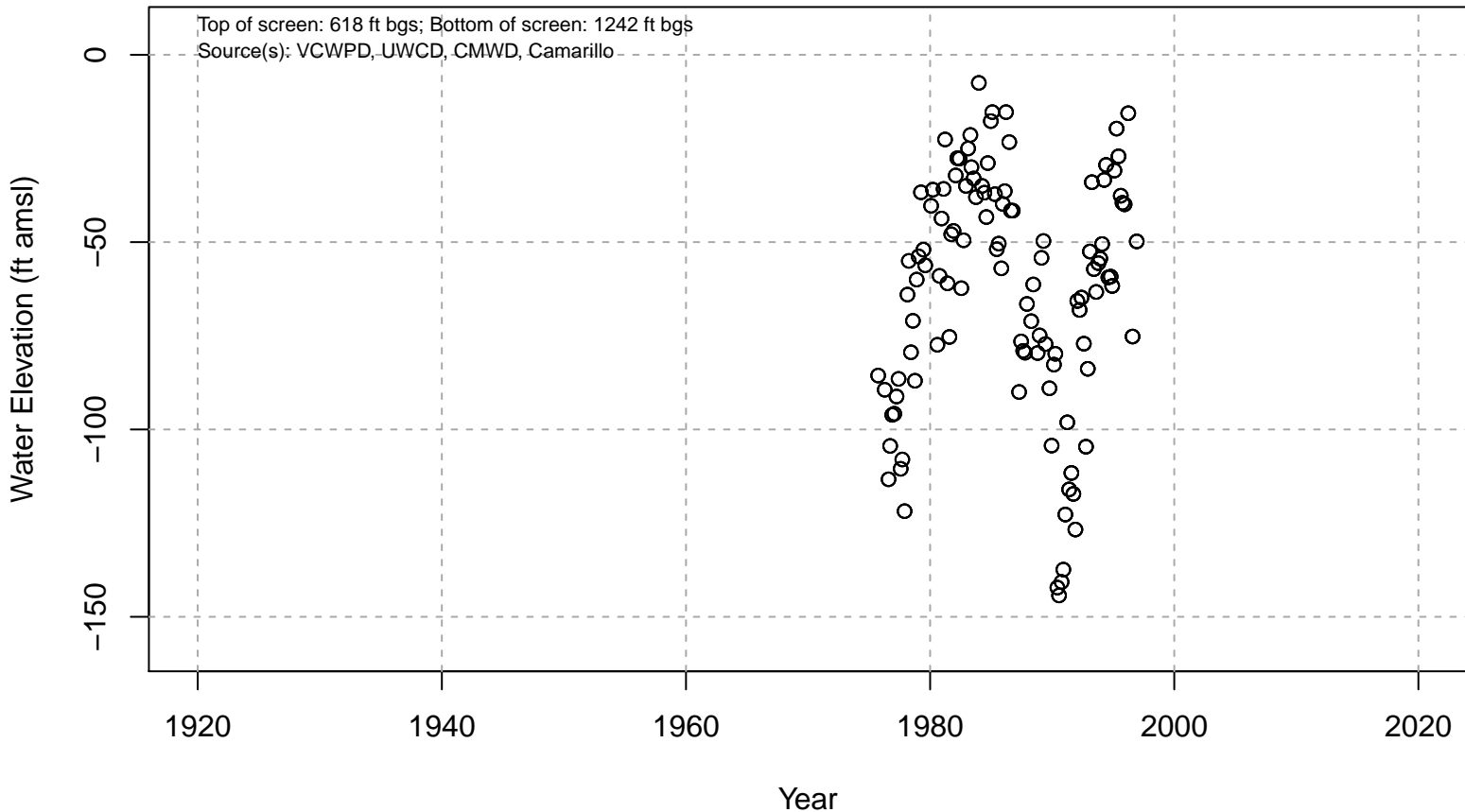


# 02N21W36G03S





# 02N21W36L02S



Basin: Pleasant Valley; Screened Aquifer: Multiple; Screened Aquifer System: LAS

# 02N21W36N01S

